Previous references

1908.

(Jul)

File No 229 [illegible]

Serial Nos. 3 4 [illegible]

Later references

uc E 34-33-(1.9-17

GENERAL AND REVENUE SECRETARIAT.

✓

Serial Nos 3-4,045

Part B for February 1908

SUBJECT

Sanitary Improvement of No. III Drainage area of the Impore city

~~From the Chairman, Trust Board, Impore city, No. 659;~~
3. Submits a declaration for the acqn. of certain properties in Blocks 48, 49, 50 of the No. III Drainage area of the Impore city 23-1-08

To the Chairman, Trust Board, Impore city

Sanctions the acquisition and calls regarding the sanitary improvements mentioned in St No. 3.

To the Commissioner of Revenue

857/08 Forwards the certificate in the C.

G R.S 11] 1907 8

GENERAL AND REVENUE SECRETARIAT

(Municipal)

NOTES

File No 229

FILE HEADING

Sanitary Improvement of South Drainage area of the Mysore City

From The Chairman of the Board of Trustees for the Improvement of the City of Mysore

No 659 Dated 23/08 Received 27/1/1908

Diary No 523 | Enclos 1 (Plan of 4 sheets) Spare Copies | Serial No 3

BRIEF ABSTRACT OF LETTER

Submits a declaration for the acquisition of certain properties in Blocks 48, 49, 50 & 64 of South Drainage area of the Mysore City.

NOTES AND ORDERS

Draft order and Notification are submitted for approval or other orders of the Secretary.

559/29-1-08 HGK SW 28/1/08

28/1/08

Notes—First sheet

GPP -30 000- 20 3 0

G.R.S 12]
General and Revenue
Secretariat

File No 229 of 1907-08

Serial No	
	1 Draft approved 2 Offrs & previous [redacted] the Mr should maintain their separate complete files for [redacted] 3 The blue maps in support should also be brought carefully up to date for use 4 In the course of work which alterations are made in the plans. This point should be remembered so that when work in any block is completed, a map in conformity with the final actual work may be obtained & recorded for use. [illegible] 5-2-08
	H V Knowles. 83. 5/2/08
4	To the Chairman No 7778 [illegible] 08 States that the declaration received with the above will be forwarded by the Comptroller of the Mysore Gazette for publication in the Gaz.
5	To the Comptroller, Mysore Gazette. No 7778 dt 5-2-08 Forwards the declaration for publication in the Gazette.

Purchased
vide P 130
Part II Mysore Gazette
dt 5/2/08

NOTE—Contd. sheet

G1 B—50 000—17-3-07

Mysore City Improvement Trust Board,

Chairman's office,

No.659 Mysore, Dated, 23rd January...1908.

Enc. four block registers Nos 48-49-50-44

D5237

In 229-07

8/3

From

D.Sitarama Rao, Esquire,

Chairman of the Board of Trustees,

Mysore City Improvements.

To

C.S.Balasundaram Iyer, Esquire, B.A.,

Offg; Secretary to the Govt. of H.H.the Maharaja of Mysore, Genl. and Rev. Deptts.

Sir,

Y

With reference to Govt. Pro. No.5950-8/M1.229-07-2 of the 20th December 1907, sanctioning an estimate amounting to Rs.2,79,585/- for the acquisition and removal of properties in a portion of No.III Drainage area, I have the honor to forward for publication in the Mysore Gazette under your signature, as required in section 18 (1) of the Mysore City Improvement Regulation, a statement of properties in the marginally noted blocks, and to request that 25 printed spare copies of the same may kindly be ordered to be sent to this office for reference.

Nos 48,49,50 & 44

I have the honor to be,

Sir,

Your most obedient servant,

D. Sitarama Rao

Chairman.

E.S.S.

From The Secretary
Great Central Railway

To The Secretary S. Coast
Gt. Central Railway

Dated 23 ? January
Despatched 24 ? January
Received
General No. 659
Registered No. Expiration

Application for publication in the Magazine Gazette under the Secretary's signature statement of Proposals for the acquirement in Block Nos: 48, 49, 50 Hills of No III Drainage area.

G.R.S 28]

229

File No. 27
Serial No. 4

Diary No of letter replied to 5237

Proceedings of the Government of His Highness the Maharaja of Mysore.

GENERAL AND REVENUE SECRETARIAT
(Miscl.)

, *the* 190

Date of issue 5.2.08

Signed by

READ— Letter No 657 dated 23rd January 1908 from the Chairman of the Board of Trustees for the Improvement of the City of Mysore Bobbinutty, with reference to G.O No. 5950-3 ~~ORDER THEREON. No.~~ dated 23rd January 1908 a declaration for the publication regarding acquisition of certain properties in Blocks 48, 49, 50 and part of No III Drainage area of the Mysore City for the purpose of laying the Sanitation

over

SUBJECT

The Locality

Order thereon. No 7777 dt 5.2.08
mlrg-07-4

The declaration received with the above will be forwarded to the Superintendent of the Mysore Gazette for publication in the Gazette with the request that he will be supplied the Chairman with 25 spare copies thereof and the Secretariat with 6 copies.

2. The Chairman is requested to report whether the Municipal Limits of the three localities mentioned in the order of the 20th Dec 1907 are included in the above declaration

28/1/08

Dy Secretary

Dy 28/1/08

The Chairman of the Bangalore Municipal Council

Dy No 7777 mlrg-07-5 dt 5/2/08

Secretary

Dy No 45-55 dt 5/2/08

28/1/08

No. 7778—Mi. 229-07-4, dated 5th February 1908

Under Section 18 (1) of the Mysore City Improvement Regulation, No. III of 1903, it is hereby declared that the properties detailed in the annexed schedule are required for a public purpose, *i. e.*, for the sanitary improvements of a portion of the No. 3 Drainage area of the Mysore City, an estimate for whose acquisition was sanctioned by Government in their Proceedings No 5950-3—Mi. 229-07-2 of 20th December 1907 —

Serial No.	Plan No.	Door No.	Name of owner	Description of property	Extent in feet: East to west	Extent in feet: North to south	Area in square yards	Number of subnumber	Miscellaneous	East	West	North	South
				Block No. 48									
58-63	309		Basaviya	Land ...	24	24	91			Road ...	Dafadar Subbanna	Road ...	Nagesa Rao's.
				Tiled house				13					
				Tiled verandah				6					
				Bamboo ceiling				10					
				Privy pit									
64	308		Dafadar Subbanna	Land	26	23	67			Basaviya's house	Lingamma's house	Do	Do
				Tiled house									
				Bamboo ceiling									
				Privy pit									
66	307		Lingamma	Land	13	25	38			Dafadar Subbanna's house.	Lingappa's house	Do	Do
				Tiled house				2					
				Bamboo ceiling									
				Privy pit									
68	306		Lingappa	Land	22	25	61			Karilingamma	Maridasappa	Do	Do
				Tiled house									
				Zinc verandah									
61	305		Maridasappa	Land	22	15	61			Lingappa	Conservancy road	Do	Do
				Tiled house				6					
				Bamboo ceiling									
				Privy pit									
56	226		Kasipathi Bhatta	Land	22	89	131			Road ...	Mallaji Rao	Narana Iyengar	Road
				Tiled house				12					
				Bamboo ceiling				13					
				Mud wall					13				
60	311		Nagesa Rao	Land	125	27	375			Do ...	Conservancy road ...	Basappa's house. ...	Kesava Rao's house
				Tiled house				9					
				Tiled verandah				6					
				Thatched house				4					
				Mud wall				1					
				Do					21				
				Trees					3				

Statement of houses and lands required for a public purpose, etc.—*contd*

Serial No.	Plan No.	Door No	Name of owner	Description of property	Extent in feet: West to east	Extent in feet: North to south	Area in square yards	Number of inhabitants	Nidivasigalu	East	West	North	South
	39	310	Kenve Rao	Land	120	51	870	10		Road	Conservancy road	Nagesa Rao's house	Narayan Rao's house.
				Down floor									
				Upper floor									
				Tiled verandah									
				Do									
				Plank ceiling									
				Tiled house									
				Mud wall									
				Do									
				Well									
				Trees									
	35	307	Mahaji Rao	Land	48	41	910		Naiqabki Bhatta's house	Badrumma	Nanaya Iyengar		Road.
				Tiled house									
				Tiled verandah									
				Tiled house (2 storey)									
				Tiled house									
				Do verandah									
				Do house (upper)									
				Do (lower)									
				Plank ceiling									
				Slab flooring									
	54	308	Badrumma	Land	51	41	141		Mahaji Rao's house	Narasaji's house	Do	Do	Do
				Tiled house									
				Tiled verandah									
				Do									
				Thatched house									
				Mud wall									
				Bamboo ceiling									
	1—54	—	Narasaji	Land	13	87	98		Badrumma's house	Nanaya Rao	Do	Do	Do
				Mud wall									
				Trees									
	1—49	—	Anantappa	Land	20	15	90		V Srikantaiyasi	Conservancy road	Road	Road	Open space.
				Tiled house									
				Verandah									
	3—49	307	Subbanayasi	Land	24	18	60		Open space	Do lane	Anantappa's house	Anantappa's house	Nagaya's house.
				Tiled house									
				Do verandah									
	3—49	306	Nagaya	Land	36	18	60		Do	Conservancy lane	Subbanayasi's house	Subbanayasi's house	Narasimhasami's house
				Tiled house									
				No verandah									
	4—49	305	Narasimhasami	Land	24	18	55		Do	Do	Nagaya's property	Nagaya's property	N Krishnasami's property
				Tiled house									
				No verandah									
	5—49	304	N Krishnasami	Land	28	18	60	6	Temple	Do	Narasimhasami	Narasimhasami	Open space and conservancy lane.
				Tiled house									
				Mud wall									
				Bamboo ceiling									

6—49	...	Temple ..				..		..	Gowramma's house	N Krishnasastri ...	Open space ..	Open space and conservancy
7—49	..	Gowramma	Land	28	28	50		..	Narasimhasomayaji ...	Temple	Sinappa ..	Do
			Tiled house ..				6					
8—49	..	Open land belonging to all.	Land	13	21	26			..	..	....	....
			Mud wall ..	..			4					
9—49	281	Sinappa	Land	21	21	40	..		Narasimhasomayaji ..	Open space	K Srikantasastri ..	Gowramma..
			Tiled house ..	..			8					
			Do verandah			..	3					
10—49	280	K Srikantasastri ..	Land	31	23	54			Do	Do	V Srikantasastri ...	Sinappa.
			Tiled house		...		8	:				
			Tiled verandah ..	..			2½					
11—49	279	V Srikantasastri ..	Land	27	31	63			Do	Ananthappa ..	Road ..	K Srikantasastri.
			Tiled house			...	6					
48	278	Narasimhasomayaji	Land ..	48	120	47½			Narasimmaiya	V Srikantasastri	Do	Conservancy lane
			Tiled house				19					
			Do	..		...	6					
			Tiled verandah	...			9	...				
			Do			..	7					
			Bamboo ceiling				11					
			Mud wall ...	..	..	..	...					
			Brick wall	30 ×	6¼ ×	½ =	146	C. ft 27				
			Trees			...	...					
			Concrete floor									
47	277/1	Narasimhaiya ..	Land	18	50	60			Singri	Narasimhasomayaji ...	Do	Sippaiya *alias* Kempaiya
			Tiled house (lower)			...	9					
			Do (upper)			..	6					
			Pial verandah		...		8	...				
			Plank ceiling	...	..	..	6	..				
			Concrete floor									
1—47	277/2	Chaluvaiya, guardian Narasimhaiya	Land ..	9	30	30			Galli ..	Narasimhaiya	Do	Kempa's house.
			Tiled house (lower)		...	..	3					
			Do (upper) ..		...		2					
			Plank ceiling		..		3	..				
			Bamboo ceiling ...				1					
			Pial verandah ..			...	1					
			Concrete floor	...								
46		Kempa	Land ..	18	33	66			Do	Chaluvaiya ...	Chaluvaiya	Devamma
			Tiled house (lower) ..				9					
			Do (upper)	..	..	..	6					
			Bamboo ceiling ..				8					
			Thatched verandah ...	..			8	:				
1—46	...	Chaluvaiya	Land ...	10	36	40		..	Kempa	Narasimhasomayaji	Narasimhaiya ...	Do
			Tiled house ..			..	3					
			Do verandah ..				3					
2—46		Kempa	Land ..	9	50	50			Boraiya	Devamma	Kempa ..	Conservancy lane.
			Tiled house ..				3					
			Do verandah ..		..		1					
			Bamboo ceiling ..	..		..	1					
			Mud wall					3 R. yds.				
3—46	...	Dafadar Devanna ..	Land	21	60	117		..	Kempa	Narasimhasomayaji ..	Do	Do
			Tiled house		...		6					
			Do	..		..	3					
			Tiled verandah		..		8					
			Plank ceiling	...	...		8					
			Mud wall		...	...	..	15 R. yds.				
4—46		Boraiya ..	Land ..	9½	50	56			Timmaiya ..	Kempa	Galli	Do
			Mud wall	..	...	..	...	8				

Statement of houses and lands required for a public purpose, etc.—*contd.*

Serial No.	Plan No.	Door No.	Name of owner	Description of property	Extent in feet: Length to north	Extent in feet: Breadth to west	Area in square yards	Number of enhancements	Miscellaneous	Road	West	North	South
	42	274	Vekkar Timmaiya	Land	80	0	80			Bandya	Bandya	Gulli	Conservancy lane
				B house (lower)									
				Do (upper)									
				B. verandah									
				Plank ceiling									
				Mud wall									
				Land	12	11	101			Bubba Rao	Timmiah	Do	Do
	1—43	273	Bandya	Land	80	10							
				Tiled house (upper)									
				Do (lower)									
				Tiled verandah (N&S)									
				Bamboo ceiling									
				Mud wall									
				Land	15	15	15			Do	Do	Bandya	Do
				Mud wall	80	10							
				Land	15	15	20			Bubba Rao's property	Gulli	Hombaiya	Gulli.
				Tiled house (lower)									
				Do (upper)									
				Tiled verandah									
				Well									
				Land	15	15	55						
				Tiled house									
				Do verandah									
				Land	80	15	56			Kunnimbaiya's property	Do	Kuad	Mallipowda.
				Tiled house									
				Do verandah									
				Pial verandah									
				Bamboo ceiling									
				Land	80	15	56			Bubba Rao's property	Hombaiya's property	Do	Do
				Tiled house									
				Do verandah									
				Pial verandah									
				Bamboo ceiling									
				Land	120	10	240	15		Conservancy lane	Kunnimbaiya's property	Do	Conservancy lane.
				Tiled house									
				Do									
				Tiled verandah									
				Do									
				Pial verandah									
				Brick wall	83½×1½		—834						
				Cocoanut tree					5				
				Land	80	10	100			Road	Ramaiya Rao's property	Do	Vijaiya Rao's property
				Tiled house (kit)									
				Do verandah									
				Bamboo ceiling									
				Thatched house					5 Kgls.				
				Mud wall									

1—84	..	Narasinga Rao ...	Land	..	26	24	62	..	...	Mallaji Rao's property ..	Munivenkatappa's property	Do	Vijendra Rao's property.
			Thatched shed	..	..	..	...	3					
			Mud wall	...	..	..	...		9 R.yds.				
81	281	Sundram Iyer ..	Land	..	18	70	93			Owner's house and road	Conservancy lane	Lakshmiarasappa ..	Yellappa.
			Tiled house	..	..	...		4					
			Mud wall	..	..	...	..		18 R.yds				
			Latrine brick-wall seats		48×7½×1½		=540	O. ft.					
			Cocoanut trees	..			..						
83	286	D. Venkatanarajapp	Land		25	11½	294	..	..	Vijendra Rao's property	Road ..	Road ..	Lakshmiarasappa's vacant house
			Tiled house (lower)	..	..			12	..				
			Do (upper)	..				4	..				
			Do	..				6	..				
			Tiled verandah	..				3					
			Do		..	..		3	..				
			Do	..				4					
			Pial verandah			..		4					
			Plank ceiling			..		12	..				
			Bamboo ceiling					1½					
			Mud wall	..	..	..		..	17 R.yds				
			Well	..	..				1				
			Cocoanut trees					..	2				
82	283	Lakshmiarasappa.	Land	..	16	54	91			Owner's own house and road	Do ...	Vijendra Rao's property	Subba Rao's property
			Mud wall		..	..			45 R.yds				
			Trees				...						
80	289	Yellappa.	Land		160	30	893			Road ...	Conservancy lane	Subba Rao's property ..	Puttamma's property
			Tiled house			...		6	...				
			Do	..				6					
			Tiled verandah		..	..	..	3					
			Do			...	..	3					
			Bamboo ceiling		..	...		6					
			Mud wall			...	..		41 R.yds				
			Brick wall		24×16×1½								
					9×1½×2½×10				294	..			
					2½×2½								
					7½×2½×8								
			Well										
17	245	Lakshmma. ...	Land		26	23	78	..		Conservancy lane	Ramanaiya's property	Galli and vacant land ...	Conservancy lane.
			Tiled house		...			6					
			Do verandah	..		..	...	3	..				
18	246	Seshamma	Land		37	19	112	..			Galli	Conservancy lane ..	Galli
					18	17		..					
			Tiled house			..		6	..				
			Do					5					
			Do	..			..	5	..				
			Tiled verandah				..	1					
			Plank ceiling		...			1					
14	241	Srikantappa ..	Land		24	26	64	..	..	Appaji Bhatta's property	Do ...	Galli	Sankal batta
			Tiled house				...	6					
			Do verandah	..			...	3					
			Plank ceiling		..	..	...	1	..				
			Bamboo ceiling		..		...	1					
1—7	234	Lazamma ...	Land	..	3	6	50	..	..	Sankarappa's property.	Do ...	Srikantappa's property	Ramanna.
					16	24							
			Tiled house	..	..	..	..	6					
			Do verandah	..			...	3					
			Bamboo ceiling	..				1					

Statement of houses and lands required for a public purpose, etc.—*contd.*

Serial No	Plan No.	Door No	Name of owner	Description of property	Extent in feet: East to west	Extent in feet: North to south	Area in square yards	Number of rubbings	Miscellaneous	East	West	North	South
	8	225	Krishnappa, guardian Ramanna.	Land	6 17 6	21 10 10	49			Sankarappa's property	Ga li	Seshabhatta's property ..	Srikantappa's property.
				Tiled house				4					
				Do verandah				6	..				
				Plank ceiling	..			1					
				Bamboo ceiling	..			1					
	1—8	..	Srikantappa	Land	7	16	13	..		Ramakrishnaiya's property	Do ..	Krishnappa's property ..	Road.
				Mud wall	...				5				
				Brick wall	7½×1½	×7=1	86 C.ft.						
	9		Ramakrishnaiya	Land	28	9	28			Bhagamma's property	Srikantappa's property	Venkatasubbaiya's property.	Do
				Tiled verandah	..	..	..	5					
				Pial verandah	..	..	..						
	10		Bhagamma ..	Land	30	10½	35			Gowramma's property	Ramakrishnaiya's property	Sankarappa's property ...	Do
				Tiled verandah	..	..	..	5					
				Pial verandah	..	..	..		..				
	1—10	..	Subbaiya, guardian Gowramma.	Land	7	43	37	..	..	Sankanatty's property	Conservancy lane	Conservancy lane	Do
				Mud wall	..	..	..	..	20				
				Door ways	..	..	..	..	2				
	11	226	Do	Land	26	9	26			Conservancy lane	Bagamma's property ..	Open space and Seshamma's house.	Do
				Tiled verandah	..	..	..	3					
				Pial verandah	..	..	..						
	19	247	Sankarettl	Land	24½	34	147	..		Nanjundabhatta	Conservancy lane	Conservancy lane ...	Do
				Tiled house	..	..	..	9	...				
				Bamboo ceiling	..	..	..	6	...				
				Mud wall	..	..	..	..	15 R.yds				
				Trees and privy	..	..	..	..	..				
	20	248	Nanjundabhatta ..	Land	28	34	124	..		Thippaiya's property	Sankarettiy's property ..	Do ..	Do
				Tiled house	..	..	..	9					
				Bamboo ceiling	..	..	..	6					
				Mud wall	..	..	..	..	15				
				Shop door	..	..	..	1	..				
				Tree	..	..	..	..	..				
	23	223	Narasappaiya	Land	17	36	106			Balarayappa's property	Krishnasastri's property	Conservancy	Do
				Tiled house	..	..	..	6					
				Do verandah	..	..	..	6					
				Bamboo ceiling	..	..	..	..					
				Mud wall	..	..	..	..	20 R.yds				
				Well and trees	..	..	..	..	..				
	25	253—254	Narasimhayya ..	Land	29	30	97	..	..	Road ..	Balarayappa's property...	Ramaiya's property ...	Do
				Tiled house	..	..	..	9	..				
				Do verandah	..	..	..	6	..				
				Well	...				..				
	14	...	Sankarappa ..	Land	.15	26	43	..	..	Suri Joi's property	Maduraiya's property	Suri Joi's property ...	Conservancy lane.
				Mud wall	..	..	..	..	20				
				Trees	..	..	..	..	..				

26—1	285	Ramiga	Land ..	28	30	93		..	Road	Batamyappa's property	Conservancy lane	Narasimmanna's property
			Tiled house ..	..			9					
			Do verandah	..	..		6					
			Shop door			...		..				
14—1	..	Sura Jois	Land	11	26				Conservancy lane	Maduraiya's property	Do	Conservancy lane
				108	27	256						
			Mud wall ...	...	..	...		61 R. yds				
			Grafted mango trees	..	..		...	5				
			Trees ..		..		..					
B—3	..	Musaker Ali Shaw ..	Land ..	31	136	486	...					
			Trees, etc. ..	...		..						
			Mud wall ..					8				
4	275	Devamma ..	Land	11	17	93			Kempanna's	Sopaiya's	Own house	Lane.
				19	84	..						
			C house		..	...	8					
			C verandah		..	..	3	...				
			Ceiling ..	..		..	8½	..				
			D. verandah	..	..		1	..				
			Mud wall ..		..	...	..	10 R. yds				
45	276	Kempamma ...	Land ..	11	50	61	...	...	Mudligowda's	Devamma	Own land	Do
			C. house				3					
			Verandah	..		..	1					
			Ceiling		...	..	1	...				
			Mud wall					3 R. yds.				
			Sundries			...	..					
48	273	Narain Somajappa ..	Land ..	24	5	13			Chaluvaiya's	Agrahar	Road	Own house.
			C verandah				3	..				
			Sundries ..		..							
58	294	Krishnappa	Land	39	144	694	..	..	Lane	Narayana Rao's ..	Toddy shop	Road
			C. house ruined ...	..	..	...	8					
			C verandah ruined			...	10	..				
			Ceiling ..	..		..	3					
			Wall ..		..							
			Trees ...	..		..	...					
			Mud wall	..		..	..	20 R. yds				
			Sundries	...		..	...					
37	290	Singlachar	Land	13	7	10			Own house	Own house	Own land	Appaji's
			C verandah			...	3					
6	242	Surnarnappa	Land	61	21	145	..		Lane	Madduraya	Galli	Appa Bhatta.
				4	6		...					
			C. house		..		8					
			C. verandah		..	..	5	..				
			Pial verandah				5					
			Bamboo ceiling				5					
37	290	Singalachar	Land	36	18	72			Do	Lane	Do	Appajaiya.
			D house			...	12					
3	236	Mahaboob Ali Shaw	Land ..	40	40	437			Own house	Vacant land ..	Lane	Road
				40	56	..	..	..				
				27	136	406	..					
			C. house		..		6	..				
			C verandah ...		..	..	6	..				
			C. house				8	...				
			Mud wall				..	33 R. yds				
			Bamboo ceiling				3					
			Sundries ..									
3	289	Lakshmi Devamma ..	Land	96	96	277			Sechaiya	Muktur Shaw ..	Do	Do
			C. house	..			9					
			C verandah ...	..			13					
			Mud wall ..		..			26 R. yds				
			Sundries	..	..		..					

Statement of houses and lands required for a public purpose, etc.—*contd*

Serial No.	Plan No.	Door No.	Name of owner	Description of property	Extent in feet: East to west	Extent in feet: North to south	Area in square yards	Number of enhancements	Miscellaneous	East	West	North	South
	2	226	Mumtaz Ali Shaw ..	Land	38	26	220		..	Jalahmidevamma's house	Mahaboob Shaw ...	Lane ..	Road
				C. house	31	40							
				Verandah				6					
				Bamboo ceiling									
				Well									
1	202	...	Mahomed Peer	Land	16	28	47		..	Akbar Sab's and Mosadin Sabi's house	Chik Mastan Sab and Mastan Sab's land	Road ..	Do
				Tiled house									
				Do verandah									
				Bamboo ceiling									
				Mud wall					5 R. yds				
				Sundries					L. S.				
2	203		Mohadeem Sab Akbar Sab	Land	21	2	77			Lane and Alasinga raiya's house.	Peer Sab's house	Do ...	Do
				Tiled house	Mahadi			6					
				Sundry charges					L. S				
3	1—203	...	Mastan Saib	Land	11	12	15			Md Peer's house	Road	Do ..	Chik Mastan Sab's backyard.
				Mud wall					6 R yds				
4	2—203		Chik Mastan Sab	Land	11	5	6			Do	Do ...	Mastan Sab's backyard.	Road
				Mud wall					5 R. yds				
				Trees					L. S.				
5	174	...	Alasigaraiah	Land	14	26	46			Own hous	Lane and Akbar Sab's house.	Road ...	Putaiayi's house and road.
					5	10							
				Tiled house									
				Bamboo ceiling									
				Mud wall					5 R. yds				
				Sundry charges					L. S.				
6	1—174	...	Thimmarayappa	Land	9	10	10			Road	Ranganna's house	Kulla Naganna's house.	Road.
7	165	...	Goddaiya	Tiled verandah				1					
				Land	16	16	28			Do	Do ...	end ...	Kullanaiaiya's house.
					12	4							
				Tiled house									
				Thatched verandah									
				Bamboo ceiling									
				Sundries					L. S				
8	103—106	...	Rangaiya	Land	29	17	57			Ranganna's house ...	Own house ...	Puttaswappa's house	Road.
				Tiled house					4				
				Do small					6				
				Tiled verandah									
				Do small									
				Sundries					L. S.				
9	166	..	Kullanaiaiyana ..	Land	18	13	26			Road ..	Rangaiya's house ..	Nanjundappa's house	Ranganna's house.
				Tiled house									
				Bamboo ceiling									
				Pial verandah									
10	167		Ranganna ..	Land	24	10	27			Do ...	Do	Kulla Nanjanna's house	Road.
				Tiled house									
				Bamboo ceiling									
				Do verandah				1					

258	807	Gavli Rangaya	Land	3	15	68	9	5 Ryds	Jhummaya s house	Rangappa s house	Road	Own house			
97—98		D Nanjundappa	D house												
			Sundries												
			Lan	41	12	3 2 3		L S	Lane and Venkatap-p s house	Venkatarangaya s vacant land	Own land	Road			
			Tiled house												
			Do												
			Nut ceiling												
			Cobaete flooring												
76		Venkataramayya	Land	14	9	11		23 Ryds	Nanjundappa s house	Road	Nanjundappa s vacant land	To			
			Mud wall					I Q							
98	C 708	Dalhi Nanjaya	Tree	91	22	101	9 6 1 1 3 6 2 1	L S	Ingaya s house	Hutchanna s house	Rudrappa s house	I ane			
			Land	18	5										
			Tiled house (lower)	14	10										
			Do (upper)												
			Tiled verandah												
			Do												
			Plank ceiling												
			Bamboo coning												
			Do												
			Mud wall												
			Concrete flooring												
100 1	707	Rudrappa	Land	0	14	8	9 6 1 1 3 6 2 1	5 Ryds I S	Own house	Nanjappa s house	Own house	Nanjappa s hou e			
			Tiled verand ih												
97		Hutchanna	Land	2n	20	56	8 8 4		Dalhi Nanjappa s house	Iakaya house	Rudrappa s house	I ane			
			Tiled hous												
175	O 699	Alasingaraya	Bamboo ceiling	21	21	4J	3 1 9 8	L S	Tirumaranaya s house	Lane and Mohadeen ab s house	Road	Puttabhayi s hou e			
			Land												
			Tiled house												
			Tiled verandah												
			Pial do												
			Bamboo ceiling												
85		Tirumarayanaya	Land	2p	22	54	8 3 3 3	L S	Road	Alasingaraya s house	Do	Do			
			Tiled house												
			Do verandah												
			Pial do												
			Bamboo ceiling												
157	678	Mangamma	Land	81	35	8h	4 4 2 5	L S	Road	Madan Sab	Marauna s house	Road			
			Tiled house												
			Do												
			Tiled verandah												
96	838	Madan Sab	Privy	4J	19	189	6 6 3 3	L S	Mumamma s house	Madan Bee s house	Lan	Do			
			Land												
			I o verandah												
			Bamboo ceiling												
			Trees												
142	654	Naga	Land	12	26	85	4 2 2	L S	Gali	Nanjaya s house	Nanjaya s vacant land	Nanjaya s house			
			Tiled house												
			Pial verandah												
			Tree etc												

Statement of houses and lands required for a public purpose, etc —*contd.*

Serial No.	Plan No	Door No	Name of owner	Description of property	Extent in feet: East to west	Extent in feet: North to south	Area in square yards	Number of salamms	Miscellaneous	East	West	North	South
	139		Boraiya	Land ...	28	49	120			Kapanaiya't house ...	Road	Nagu's house ..	Lane
				Tiled house (½ story)									
				Do veranda									
				Do do									
				Do do									
				Plank ceiling									
				Mud wall					40R.yds.				
				Privy pit					L. S.				
	140	..	Kapinaiya	Land	14	60	78			Gangamma's house ..	Road ...	Boraiya's house ..	Galli
				Tiled house									
				Do veranda									
				Do do									
				Plat do									
				Mud wall					6 R.yds.				
		A		Privy pit					L. S.				
	185		Gangamaah	Land	41	11	33			Vardaiya's house	Kapinaih's house	Varadaiya's house	Do
		672		Tiled house ...	24	16		10					
				Do veranda				3					
				Mud wall					3R.yds.				
	143		Dasi ..	Land	19	21	44			Galli	Road ..	Galli ..	Raga's house.
				Mud wall					L. S.				
	144	668	Uyyappah ...	Land	24	36	96			Manchappa's house	Road ...	Duvanna's house	Lane.
				Tiled house									
				Do veranda									
				Mud wall					3R.yds.				
	141	669	Ranjaiya	Land	21	21	116			Lane	Road	Dasi's vacant land	Borish's house.
					19	25							
				Tiled house				3					
				Do				3					
				Do				3					
				Tiled veranda				3					
				Do									
				Plank ceiling									
				Flooring									
	111	617	Police Thimmaiya ...	Land	16	14	33			Hiralappachari house	Lane ..	Ramanna's house .	Mallamma's house.
					19	78							
				Tiled house									
				Do veranda									
				Bamboo ceiling									
				Bandrige					L. S.				
	1 1	611	Ramanna ..	Land	19	33				Vellappa's house	Karathimmanna's house	Putanna's house ..	Thimmaiya's house.
				Tiled house									
				Do veranda									
				Bamboo ceiling									
				Latrine					L. S				

[illegible]	[illegible]	Puttanna	Land	18	24	[illegible]			Yellappa's and Ramaiya's house.	Do	Road	Ramanna's house.
			Tiled house				6					
			Do verandah				6					
			Bamboo ceiling				6					
1			Flooring					L S				
130 / 2		Singaraiya	Land	14	13	20			Venkatappa's house	Manchappa's house	Manchappa's house	Dasi's backyard.
			Tiled house				2					
			Latrine					do				
130		Manchappah	Land	15	17	28			Singariah's house	Lane	Chaluvappa's house	Boraiya's house.
			Tiled house				2					
			Do verandah				2					
			Bamboo ceiling				2					
1			Privy pit					d				
131 / 2	681	Mariannah	Land	18	24	35			Lane	5	Road	Do
			Tiled house				4					
			Bamboo ceiling				8					
131	681	Boraiya	Land	18 / 13	23 / 23	77			Manchaiya	Singaraiya's house	Marianna's house	Manchaiya's house.
			Tiled house				5					
			Do verandah				3					
			Do				1					
			Plank ceiling				2					
			Bamboo ceiling				2					
			Mud wall					R. yds. 6				
3			Sundry					L S				
131		Hutchappah	Land	24	24	64			Boria's house	Lane, Hutchanna's house	Chaluvappa's house	Do
			Tiled house				5					
			Bamboo ceiling				3					
4			Privy, etc.					do				
131		Chaluvappa	Land	24 / 13	24 / 23	97			Manchaiya's house	Galli, do	Road	Hutchappa's house.
			Tiled house (big)				4					
			Do (small)				3					
			Tiled verandah				5					
			Nut ceiling				4					
5			Flooring					o				
131		Manchaiya	Land	23	11	28			Marianna's house	Chaluvappa's house	Do	Boraiya's house.
			Tiled house				3					
			Do verandah				1½					
			Plank ceiling				1½					
129		Kittappa	Land	27 / 16	16 / 15	75			Road	Manchaiya's house	Manchaiya's house	Venkatappa's house and lane.
			Tiled house				4					
			Do				6					
			Bamboo ceiling				2					
			Mud wall					R yds. 16				
			Sundry					L. S.				
126 / 1		Lakkaiya	Land	8	20	18			Own house	Venkatappa's house	Lane	Chikkaiya's house.
			Thatched verandah				3					
		Venkatappah	Land	21	14	33			akkaiya's house	Own house	Do	Do
126 / 127		Venkatappah	Land	27	27	81			Own house	Dasi and Byrappa's house	Boraiya's house	Jowaraiya's house.
			Tiled house				4					
			Do verandah				4					
			Do				2					
			Plank ceiling				4					
			Sundries					L. S				

Statement of houses and lands required for a public purpose, etc.—*contd.*

Serial No.	Plan No.	Door No.	Name of owner	Description of property	Extent in feet: East to west	Extent in feet: North to south	Area in square yards	Number of enhancements	Miscellaneous	East	West	North	South
	128	685	Lakkamma, deceased wife Chikka and Linga.	Land	7	4	30			Putaiya's house	Jerria's house	Venkatappa's house	Lane.
				Tiled house	20	13							
				Bamboo ceiling									
	126	-	Jawanmah	Land	22	18	33			Chikka and Linga's house	Dud's house	Do	Kali Mahomedkhan's house.
				Tiled house									
				Plank ceiling									
	1	-	Jawanmah Chikka...	Land	14	10	20			Do	Do	Do	Do
	126												
	129	688	Mahomedkhan Saib	Land	28	23	147			Do	Do	Police Kempaiya's house.	Gulli.
				Tiled house	18	13							
				Plank ceiling				10					
				Brick wall				10	200 C.R. L. &				
				Plastering									
				Flooring									
	130	689	Police Kempaiya	Land	28	18	91			Road	Lane	Lane	Venkaiya's house.
				Tiled house	20	13							
				Do verandah									
				Bamboo ceiling									
				Mud wall					12ft. yds.				
	130	-	Dass Raja	Land	30	10	33			Road	Kempaiya's house	Kempaiya's vacant land.	Sapoy Mariamma's house.
				Thatched house									
				Mud wall									
	130	-	Sapoy Mariamma	Land	28	18	58		12ft. yds.	Road	Lane	Dass Raja	Thimmiah's house.
				Tiled house	20	13							
				Do verandah									
				Bamboo ceiling									
	132	690	Nanda Raja	Land	14	11	19			Dass Raja's house	Nanda Raja's house	Putta Raja's house	Road.
				Thatched house	12	8							
				Mud wall									
	131	691	Dass Raja	Land	18	11	22			Nagaiya's house	Do	Do	Do
				Thatched house	12	8							
				Mud wall									
				Cocoanut flooring					12ft. yds. L. &				
	133	688	Nagu Naida	Land	20	20	80			Rangappa's house	Putta Raja and Naga Naida's house	Pedamma's cess	
				Tiled house	12	8							
				Do verandah									
				Bamboo ceiling									
				Mud wall					6ft. yds. L. &				
				Sundries									

Statement of houses and lands required for a public purpose, etc —*contd*

Serial No	Plan No	Door No	Name of owner	Description of property	Extent in feet: East to west	Extent in feet: North to south	Area in square yards	Number of anicanams	Miscellaneous	East	West	North	South
	1—225	780	Mahomed Peer Mahomed Khasim Mahomed Yusuff	Land	20	21	197			Road	Latif Sab s house	Mahomed Peer s house	Krishna s house
					23	23							
					5	27							
					14	18							
					22	20							
				Tiled house				6					
				Do verandah				3					
				Plank ceiling			,	6					
				Do				6					
				Mud wall					12 R yds				
				Do					4 do				
				Compound door					L S				
				Privy pit					do				
	224		Mahomed Esuff	Land	23	24	75			Own house	Lane	Mahomed Kasim and Mahomed Yusuff s vacant land	Latif Sab s house
				Thatched house				5					
	212	776	Boramma	Land	19	44	93			Sampangi Naidu s house	Own house	Latif Sab s house	Road
				Tiled house				6					
				Tiled verandah				6					
				Nut ceiling				6					
				Plal					L S				
	223	786	Nazarabad Latif Saib	Land	28	24	75			Boramma s house	Lane	Kasim Sab Mahomed Yusuff Sab s house	Boramma s house
				Tiled house				3					
				Do verandah				3					
				Bamboo ceiling				1					
				Compound door					L S				
				Plants					L S				
	211	2—766	Mahomed Kasim	Land	16	30				Do	Mahomed Hussain s house	Mahomed Hussain s house	Mahomed Hussain
				C house				6					
				Do				2					
				Plank ceiling				3					
				Do				2					
				Shop planks					60 S ft				
				Bamboo ceiling				3					
				Concrete flooring				6					
				Mud wall					2 R yds				
				Compound door					L				
				Privy pit					do				
	210	1—766	Mahomed Hussain	Land	20	53				Mahomed Kasim s house	Road	Naseer Sab s house	Road
					30	9							
					16	23	711						
					21	23							
				Tiled house				3					
				Do				2					
				Do				5					
				Do				2					
				Do				3					

61-63	313	Chidambara Iyer's choultry	Land	20	81	394	...	...	Own house	Own house and temple	Road ...	Seshagiri Rao.
				15	66	..	...	...				
			Tiled house		..		2	...				
			Cocoanut trees				..	No. 2				
			Brick in mud (wall)	..			..	6 R. yds.				
			Mud wall	..				1 R. yd.				
			Sundry	..		..	..	L. S.				
59	534	Puttamma ...	Land	70	15	117		...	Hayath Sab's vacant land.	Subba Rao's house ...	Do	Mahomed Kasim's house.
			Tiled house, lower	...	..		3	...				
			Do upper		..		2					
			Tiled verandah				2	...				
			Brick wall	..	...		..	3 R. yds.				
			Privy pit	...			...	L S.				
			Sundries	...	..		..	L. S				
58	..	Mahomed Khasim .	Land	21	86	201		...	Hayath Sab's house	Do ...	Puttamma's house	Main drain.
			Tiled house	..	..		6	...				
			Do verandah	..	..	..	3	..				
			Bamboo ceiling	..	..	...	6	..				
			Mud wall		..	..		7 R. yds.				
			Privy pit	..	..	...	...	L. S.				
			Trees	...			..	L S.				
224	743	Hyath Bi and Sheik Hussain Sab	Land	18	40	80		..	Road	Chikkamma's house	Road	Dod Thayi's house.
			Tiled house	..	...		6					
			Do	...		..	6	..				
			Tiled verandah		..	...	1	...				
			Nut ceiling	...		..	5					
			Privy pit	...		..	...	L. S.				
			Door					L. S				
226	C / 393	Chowdri Hussain Saib.	Land	38	21	154		..	Do	Road	Do ..	Hussain Sab
			Terrace (20×7)	...	...	..		140 S. ft.				
			Tiled house	...			6					
			Do		..	..	3					
			Tiled verandah			...	3	..				
			Do	..			6					
			Do	..	...		1	..				
			Plank ceiling		...		6					
			Shop planks		..		..	120 S. ft.				
			Mud wall					11 R. yds.				
			Flooring					9·50 Squs				
			Compound door	..	..	..		L. S.				
			Privy pit	...		...		1 0				
227	..	Hussain Saib	Land	33	13	60	...		Do	Hussain Sab's vacant land	Chowdri Hussain Sab's house.	Mahomed Kasim's vacant land.
				15	5							
			Tiled house		...	..	1					
			Plank ceiling		..		1					
			Thatched verandah	..	..		2					
1—227		Mahomed Khasim...	Land	26	11	34			Do	Madar Sab	Hussain Sab's house	Mahomed Peer's house.
225		Madar Saib.	Do	16	16	29			Mahomed Kasim's vacant land.	Mahomed Hussain's house	Hussain Sab's house	Do
			Thatched house				6					
			Bamboo ceiling		..	...	2					
1—228	...	Mahomed Hussain Saib.	Land	15	9	15		..	Madar Sab's house	Mahomed Kasim's house.	Madar Sab's house	Mahomed Kasim's house
			Thatched house				1	..				
			Bamboo ceiling				1	..				
221		Mahomed Peer, Mahomed Kasim, Mahomed Yusuff	Land	43	28	150		..	Road ..	Mahomed Yusuff's house	Mahomed Hussain's hous	Mahomed Peer's house.
				12	28							
			Tiled house				6					
			Thatched house				3					
			Well					L S				

Statement of houses and lands required for a public purpose, etc.—*contd.*

Serial No.	Plan No.	Door No.	Name of owner	Description of property	Extent in feet: East to west	Extent in feet: North to south	Area in square yards	Number of enhancements	Miscellaneous	East	West	North	South
	159	669	Chaboo Miah	Land	24	11				Basavaiya's house	Naga Naidu's house ...	Basha Miah's house ...	Rangaiya's house.
					7	8							
					8	14							
				Tiled house	24	8	64						
				Do									
				Bamboo ceiling									
				Nut ceiling									
	160	...	Basavaya	Land	49	25	111		...	Lane	Lane	Lane	Thanaiya's house.
				Tiled house				10					
				Do verandah									
				Do									
				Nut ceiling									
				Bamboo ceiling									
				Concrete flooring									
	1	...	Thanaiya	Land		17	48		L. S.	Lane	Lane	Basavaiya's house	Annappa's house.
	160				30	10							
				Tiled house									
				Do verandah									
				Mahadi									
				Nut ceiling									
				Mud wall					6 R.yds.				
	2												
	160	...	Annappa	Land	9	40	40			Lane	Rangaiya's house	Thanaiya's house ...	Marianna's gardi.
				Tiled house									
				Verandah incomplete									
				Mahadi									
	161	670	Putta Raju, Venkat Raju and Rama Raju.	Land	25	25				Pachu Mia's house	Road ...	Mangamma's house ...	Nanda Raju's house
					15	6							
					9	15	141						
				Tiled house									
				Do									
				Tiled verandah									
				Bamboo ceiling									
				Concrete flooring									
									L. S.				
	160	672	Mangamma	Land	26	25	96			Do ...	Do ...	Gopal Raju's house ...	Putta Raju and Venkata Raju's house.
				Tiled house									
				Pial verandah									
				Bamboo ceiling									
				Mud wall					18 R.yds.				
	159	677	Gopal Raju	Land	15	30	83			Venkatappa's house ...	Do	Road	Mangamma's house.
				Thatched house									
				Do verandah									
				Mud wall					42 R.yds.				

165	683	Rangappah ...	Land Tiled house Thatched house Tiled verandah Plank ceiling Mud wall	88	26	118	3 3 1½ 2	... 3 R.yds.	Lane and Marianna's gardi	Naga Naidu's ...	Do	Do
166	684	Puttaiya	Land Tiled house Do verandah Mud wall Cocoanut tree Other trees	36	18	71	3 3	14 R.yds. 1 L. S.	Lane	Rangappa's house ...	Annappa's house ...	Do
282	...	Karim Saib	Land Tiled house Do verandah Sundries	20	22	51	4 2	L. S.	Abbas Sab's house ...	Lane	Ibrahim Sab's house	Do
281	...	Halam Bee, wife of Abbas Saib.	Land Tiled house Do verandah Plank ceiling Mud wall Sundries	6	17	49	3 3 2	3 R.yds. L. S.	Karim Sab's house	Karim Sab's house ...	Lala Mia's house ...	Do
284	...	Ibrahim Saib	Land Tiled house Do verandah Do Bamboo ceiling	11 10 15	4 6 16	86	5 3 1 2	...	Lala Mia's house ...	Nasu Boyi's house	Road ...	Abbas Sab's house.
285	...	Nasu Boyi	Land Tiled house Do verandah Mud wall Privy pit	5 7	12 18	61	3 2	10 R.yds. L. S.	Ibrahim Sab's house	Lane	Lane ...	Karim Sab's.
175	685	Mahomed Saib ...	Land Tiled house Do verandah Bamboo ceiling Sundries	19	27	57	3 3 2	L. S.	Biram Sab's house	Biram Sab's house	Rudraiya's house ...	Lane.
178		Biram Saib	Land Tiled house Mud wall Sundries	20 18	20 8	80	6	11 R.yds. L. S.	Manvarkhan's house	Bade Mian's house	Rudraiya gardi	Do
179		Kadar Basbamiah Saib.	Land Tiled house Do Tiled verandah Plank ceiling Bamboo ceiling Concrete flooring Latrine (brick in mortar)	8 6 3 24 21	16 6 5 17 4	118	3 3 2 3 2	L. S. L. S.	Land	Putta Raju's and Venkatappa's house.	Biram Sab and Sayed Madar's house	Naga Naidu's house.

			Tiled verandah				4					
			Do				4					
			Do				1					
			Terraced					126 S. ft.				
			Pial verandah				3					
			Plank ceiling				3					
			Nut ceiling				5					
			Mud wall					3 R. yds.				
			Shop planks					96 S. ft.				
			Sundries					L S				
216	797	Satwaji Rao	Land	22	80	75			Road	Mahomed Ibrahim Sab's house.	Mahomed Ibrahim's house	Boramma's house
			Tiled house				4					
			Do verandah				4					
			Pial do				1					
			Plank ceiling				3					
			Dealwood ceiling				1					
			Ladder					L. S				
			Latrine					do				
			Compound door					do				
215	768	Sheik Ebrahim	Land	18 10	14 12	41			Do	Mahomed Hussain house	Mahomed Hussain's house	Satwaji Rao's house
			Tiled house (lower)				3					
			Do (upper)				3					
			Plank ceiling				3					
			Concrete flooring				5					
			Terrace					120 S. ft.				
			Shop planks					36 do				
			Ladder					No 2				
216	775	Nasir Saib	Land	41	28	128			Do	Mahomed Peer's house	Kamal Sab's house	Mahomed Hussain's house
			Tiled house				16					
			Bamboo ceiling				9					
			Stone paving					L S				
1	467	Venkatamma	Land	36	18	51			Krishna Pandit's house	Road	Venkata Subbaiya's house	Road
			Tiled house				5					
			Pial verandah				5					
			Mud wall					1 R. yd.				
35	...	Ganga Bai	Land	90	27	270				...		...
			Tiled house				10					
			Do verandah				5					
			Bamboo ceiling				4					
			Mud wall					5 R. yds.				
			Do					15 do				
			Trees					No. 6				
2	468	Krishna Pandit	Land	46 16	72 55				Savitramma's house	Venkata Subbaiya's house	Krishna Rao's house	Road.
			Tiled house				36					
			Do				6					
			Tiled verandah				13					
			Pial verandah				5					
			Plank ceiling				5					
			Bamboo ceiling				9					
			Privy pit					L. S.				
			Well					do				
			Trees					No. 4				
			Mud wall					22 R. yds.				

Statement of houses and lands required for a public purpose, etc.—*contd*

Serial No.	Plan No.	Door No.	Name of owner	Description of property	Extent in feet: East to west	Extent in feet: North to south	Area in square yards	Number of enhancements	Miscellaneous	East	West	North	South
	6	489	Suriyamma, wife of Linganaiya.	Land	18	70	140			Morbi Rao's house	Krishna Pandit's house.	Road	Road.
				Tiled house (big)									
				Do verandah									
				Bamboo ceiling									
				Privy pit									
				Mud wall									
				Tiles									
	12	488	Nanjunappa	Land	18	80	160			Tenc	Krishna Rao's house	Public Nasadimmayya's house,	Do
				Tiled house									
				Do verandah									
				Do									
				Plank ceiling									
				Tiled verandah									
				Mud wall									
	4	490	Bagirathi Bai	Land	44	135	611			Puttamma's house	Ravivamma's house	Road	Do
				Tiled house									
				Do									
				Do (lower)									
				Do (upper)									
				Tiled verandah									
				Do									
				Do									
				Do									
				Plank ceiling									
				Nat									
				Mud wall									
				Do									
				Stone paving									
				Concrete flooring									
				Brick wall									
				Compound door									
				Cement lime									
				Tiles									
				Privy pit									
				Well									
				Sundries									
		491	Venkatasamappa	Land	36	61	121			Hanumanthe Rao's house	Subba Rao's house	Do	Do
				Tiled house (lower)									
				Do (upper)									
				Plank ceiling (lower)									
				Do (upper)									
				Tiled house									
				Tiled verandah									
				Plank.									
				Flooring concrete									
				Sundries									

18	499	Putta J	Land ...	23	34	87		..	Lane	Krishna Rao's house	Javara's house ...	Narasappa's house.
			Tiled house (lower)		..	..	6	..				
			Do (upper) ..		...	..	3					
			Plank ceiling	..		..	7					
			Terrace ...		..			161 Sq. ft.				
			Sundries ..			...	..	L S				
14	500	Januru	Land	25	19	83			Do ..	Do	Shamanna's house ...	Putta Narasaiya's house
			Tiled house with plank ceiling	..	...		8					
			Mud wall ..	..	..		...	6 R. yds.				
			Sundries					L S.				
13	501	Shamanna	Land ..	25	36	100			Do	Krishnappa's house ..	Do	
			Tiled house (½ story)	..			6					
			Do verandah ..				3					
			Plank ceiling		..		3					
			Mud wall				..	9 R. yds.				
			Well			...		L. S				
	B / 548	Honnappa	Land ...	24	10	27			Do ...	Do ..	Road	Shamanna's house.
			Tiled house (½ mahal)			..	4	..				
			Bamboo ceiling		..	...	3					
			Sundries				..	L. S				
16	503	Chaluva Pandit	Land	54	18	108			Road	Lane ..	Do ..	Vasudeva Rao.
			Tiled house		..	...	4					
			Mud wall ..			...	..	30 R. yds.				
			Compound door ..			..		L. S				
			Trees ...	..				do				
			Well		..			do				
28	519	Sonnajee ..	Land ..	44	54	264			Narasappa's house	Kasamma's house	Do	Road
			Tiled house (ruined)	..		..	12					
			Do ..				3	..				
			Mud wall			...		20 R. yds.				
			Trees ..		..			L. S.				
			Well			..		do				
32		R Ramappa	Land	48	38	184			Siddaiya's house	Narasimaiya's house ..	Road	Road.
			Tiled house (new)		..		6	..				
			Mud wall			...		11 R. yds.				
			Do ...				..	10 do				
			V shaped drain ..					37 R. ft.				
			Compound door	..		..		L S				
			Concrete floor ..			...		L. S.				
			Trees ..			...		do				
			Privy		..			do				
			Well					do				
216	...	Mariappa	Land ..	31	23	70	...		Lingamma's house ..	Road	Kallappa's house	Lane
			Tiled house (½ story)			...	6					
			Do verandah				1					
			Slab flooring					L S				
245	506	Lingamma	Land	94	22	26½			Road ..	Marappa's house ..	Kala Setti's house ..	Do
			Tiled house (½ story)	..		..	6					
			Do verandah			..	6					
			Bamboo ceiling ...			...	3					
			Mud wall ...					37 R. yds.				
			Do ...	...		...	..	7 do				
247	508	Bapu son of Venkataiya.	Land	32	14	50			Own vacant land	Mannu Sab's house ...	Lane ..	Own house.
			Tiled house (½ story)	..		...	8	...				
			Bamboo ceiling			...	4					
241	501	Mannu Saib ...	Land	29	17	55			Bapu's house	Yellappa's house	Do	Rangamma's garden
			Tiled house ..			..	1					
			Mud wall			...	..	1 R. yd				

Statement of houses and lands required for a public purpose, etc.—*contd*

Serial No.	Plan No.	Door No.	Name of owner	Description of property	Extent in feet: East to west	Extent in feet: North to south	Area in square yards	Number of subdivisions	Miscellaneous	East	North	West	South
	(1—1340)	381	Yellappa	Land Tiled house Plank ceiling Compound door	15	16	33	6	No. 1	Mannu Sab's house	Lane	Road	Rangappa's garden
	110	-	Rangappa	Land Tiled house Do verandah Pial	20	38	75	6	L. S.	Siddalya's house	Gangappi Naiju's house.	Do	Mannu Sab's house.
	146	-	Hayath Sab	Land Thatched house	10	18	16	3	-	Own house	Own house	Do	Mahomed Pasa's house
	229	-	Thaka Pal	Land Tiled house (small) Do verandah Mud wall	25	18	68	6	2 Rythi.	Hanmanayka Rao's house	Krishna's house	Tiled Rao's house	Road.
	237	787	Anka Pal	Land Tiled house (lower) Do (upper) Tiled verandah (upper) Concrete flooring	24	14	37	4	2 Sqrs	Obliga Tuyi's vacant land	Lane	Badrappa's house	Nagappa's house.
	249	788	Vitoba	Land Tiled house Do verandah	28	16	50	3	-	Own house	Own house	Siddalya's house	Thaka Pal
	246	789	Nagappa	Land Tiled house (4 story Do verandah Plank ceiling Pial Mud wall Privy pit	28	26	75	6	88 S. ft. 11 Rythi. L. S.	Road	Anka Pal's house	Boddayya's yard	Biran Sab's house
	723	790	Venkatappa	Land Tiled house (4 ended) Terraced Plank ceiling Privy pit Land	48	37	198	6	L. S.	Do	Road	Jayarappa's house	Venkatappa's house
	A 197	791	Venkatappa		24	11	98	6	L. S.	Lane	Venkatappa's house	Jayarappa's vacant land	Thimmaiya's house.
				Tiled house Do verandah Bamboo ceiling Mud wall Godrej					9 Rythi. L. S.				

719	1—182	Thimmaiya	and	22	18	56			Do	Venkatappa s house	Venkatappa s hou e	Road
				11	10							
			Tiled house				3					
			Bamboo				3					
			Mud wall					7 R yds S				
			Sundries									
727	194	Sambu Lingappa	Land	33	9	33			Ragi Venkatappa s house	Lingamma s backyard	Papanna s house	Vacant land
			Tiled house				2					
			Do verandah	..			1					
			Bamboo ceiling				1					
728	195	Ragi Venkatappa ..	Land	8	9	28			Lane	Sambu Lingaiya s hou e	Do	Do
			Tiled house				2					
			Do verandah				1					
			Bamboo ceiling				1					
718	182	Kotiga Kempayyer	Land	17	33	68			Javarappa house	Doddaiya s house	Vacant land	Road
				9	6							
			Tiled house				9					
			Do verandah				1					
			Plank ceiling	..			3					
			Bamboo do				5					
			Brick wall					1 2 C ft				
718	1—191	Doddaiya	Land	25	11	31			Katiga Kempaiya s house	Lane	Kempanna s house	Do
			Tiled house				4					
			Bamboo ceiling				3					
	191	Lingamma	Land	12	20	27			Sambu Lingaiya s hou e	Venkatappa s house	Papanna back yard	Venkatappa s house
B			Mud wall				6					
	2—186	Venkatappa	Land	40	12	3			Ragi Venkatappa s house	Bajana Matt	Sanatavnamma s house ..	Own house
187			Tiled hou e				4					
			Do verandah				2					
			Bamboo ceiling				2					
	1—186	Do	Land	40	17—2	38			Do lane	Do	Own house	Road
			Tiled verandah				5					
			Shop door					No 1				
			Mud wall					5 R yds				
717	188	Do	Land	19	16	34			Vacant land	Own house and Veera badrappa s house	Dod Thayi s house	Kempanna s house
			Tiled house				4					
			Plank ceiling				3					
			Concrete flooring			..		I S				
1—717	1—189	Do	Land	15	18½				Own house	Veerabhadrappa s house	Chikkanna s house	Do
				23	11							
				14	9	73						
			Tiled house		..		2					
			Do verandah				4					
			Plank ceiling	..			1					
			Terraced				..	72 S ft				
			Well ..	..				L S				
			Brick wall		..		..	8 R yds				
			Sundries					L S				
..	185—1	Varadaiya ..	Land	36	20				Kulla Setty s house	Lane	Maraiya s house	Gundanna s hou e and lane
			Tiled house				6					
			Do verandah	..		..	2					
			Bamboo ceiling		..		6					
		Road No 1										
1—91	..	Doddanna h	Land	8	15	18	..		Lane	Venkataramanappa's	Lane ..	Giriesetty s
			Sundries		...			..				

Statement of houses and lands required for a public purpose, etc.—*contd.*

Serial No.	Plan No	Door No.	Name of owner	Description of property	Extent in feet: East to west	Extent in feet: North to south	Area in square yards	Number of enhancem	Miscellaneous	East	West	North	South
	91	898	Giriyappa	Land ...	26 17	22 10	68	...	...	Doddanna s	Vacant land ..	Lane ..	Girl Betty's.
				C house ..	..	..	..	4	..				
				C. Verandah	..	..	..	4	..				
				Tiled house ..	..	..	..	2	...				
				Mud wall ...	..	..	..	..	6 R yds.				
				Pial verandah	..	..	..	4	..				
				Planking	..	..	..	26	...				
				Sundries	..	..	..	..	..				
	1-92	..	Dallali Nanjanna	Land	13	10	14			892	Lane	Do	Open land
	79	878	Venkataramanappa...	Do ..	16	14	28			Lane	Do ...	Open	Lane.
				C house ...	...	...		2					
			Road No 2										
	1—100	..	Dallali Nanjanna ..	Land ...	80	6	88	...	..	897	Road ...	...	His own
				Mud wall ..	...	...	...	...	18R.yds.				
				Sundries ...	..	..	..	..	...				
			Road No 3										
	107	715	Hobalidar Muriyanna	Land ...	18 6	26 6	42		..	Lane	Lane	Kempanna's ..	Road.
				B house	...	...	...	2	..				
	108	716	Kempannah	Land ..	7	5	4	..	...	Do	Do	His own ...	Marianna's property
				D house ..	..	..	..	1	...				
	1—107	..	Kulla Eregauda ...	Land ...	7	43	38	..	...	Kempanna's property ...	Own house	Nanjundapa's property ..	Road.
				Sundries	..	..	..	..	...				
	2—107	...	Nanjundappa ..	Land ...	4 17	7 15	31	...	..	Virabhadraiya's property	Own house ...	Lakshmaiya's property ..	Eregauda's property
				C verandah	...	..	..	2	...				
				Sundries ..	..	..	..	..	..				
	103	703	Manager Lakshmaiya	Land ..	20 22	19 10	84	..	..	Annamanamma's property	Do	Road	Devanna's property
				C verandah	..	..	..	3	..				
				Mud wall ...	..	..	..	..	20R.yds.				
				Privy	..	..	..	..	..				
	2—107	...	Virabhadrappa ..	Land ..	3 3	17 16	11	...	..	Venkatappa's ..	Veerabhadraiya's house.	Venkaiya's house ..	Lane.
				Tiled verandah	...	..	..	2	..				
	109	709	Bilamma ...	Land ..	9	7	7	...	..	Linganna's	Lakshmaiya's	Own house ..	Venkatappa's.
				Mud wall ...	..	..	...	...	6 R yds.				

		Road No. 4.										
184	707	Kanchigar Devanna	Land	9	7	7			Latchmaiya's	Lane	Lane	His own.
			Mud wall					5 R. yds.				
183	708	Lakshmaiya	Land	9	8½	30			Devanna's	Boramma's	His own	Devanna's.
				7	10							
				26	7							
			Mud wall					4 R. yds.				
181	704	Boramma	Land	18	14	38			Latchmaiya's	Road	Chikkana's	Do
			D house				2					
		Road No 5.										
118	614	Mallamma	Land	25	15	57			Road	Lane	Kuttiyamma's	Lane
				26	6							
			C. house				3					
			C. verandah				1					
			Bamboo ceiling				1					
			Sundries									
108	609	Subbamma	Land	24	14	36			Vacant land	Lane	Thayamma's	Lane.
			C. house				3					
			C. verandah				3					
			Bamboo ceiling				2					
			Sundries									
		Road No. 6										
A	631	Singaraiya	Land	20	18	40			Kempaiya's	Do	Lane	Manchappa's.
131 B			C house				3					
			Mud wall					2 R. yds.				
131	634	Manchappa	Land	18	17	34			Do	Do	Hutchappa's	Venkatappa's.
			C. house				3					
			C. verandah				3					
			Mud wall					1 R. yd.				
			Bamboo ceiling				2					
			Sundries									
127	636	Venkatappa	Land	14	40	51			Baroyamma's property	Own house	Manchaiya's property	Javarappa's property
			C. verandah				3½					
			Mud wall					7 R yds.				
126	633	Do	C. house				1		Lakkaya's	Venkatappa's	Venkatappa's	Lakkamma's property
			D do				2					
			Thatched verandah				2					
123	635	Lakkamma	Land	8	13	12			Own house	Javarappa's property	Ramraja's property	Kaji Sab's property
			C verandah				1					
1—124	624	Javarappa	Land	6¾	18	9			Lakkamma's	Own house	Venkatappa's	Kaj Sab's.
122	632	Khasa Mahomed Khan	Do	14	36	51			Own land	Do	Javarappa's property	Lane.
			C house				1					
			Tiled house				4					
			Mud wall					1 R yd				
			Sundries									
178	640	Kempaiya	Land	10	19	31			Own house	Dasappa's	Lane	Varadaiya's property
			C verandah				3					
			Sundries									
155	671	Varadappa	Land	10	27	30			Do	Kallasetty's	Venkataramana's	Own land.
			C. verandah				2					

Statement of houses and lands required for a public purpose, etc —*contd.*

Serial No.	Plan No.	Door No.	Name of owner	Description of property	Extent in feet: East to west	Extent in feet: North to south	Area in square yards	Number of cubicasses	Miscellaneous	East	West	North	South
	166	676	Mariyamma ...	Land	10	21	23	..	...	Own house	Varadaiya's	Varadaiya's	Venkatarattnam Naidu's property.
				Mud wall	..	...			10 R.yds				
				Privy	...	...	..	..	..				
	167	675	Venkataramana Naidu	Land	16	16	28	..	..	Do	Mastan Sab's ...	Mariyamma's ...	Road.
				Mud wall	..	..	..	..	14 R.yds				
				Privy	..	..	..	..	..				
				Road No. 7									
	176	794	Ibram'Sab ...	Land	13	19	27	..	...	Do ...	Lane	Mahomed Sab's ...	Lane.
				C. house	..	..	..	..					
	178	695	Mahomed Sab ...	Land	12	13	41	..	..	Peer Sab's	Own house	Gardi ..	Lane.
					9	8							
					6	14							
				Mud wall	..	..	..	..	6 R. yds.				
	227	797	Ambabayi ...	Land	6	14	18	..	...	Own house	Gardi	Lane	Mahomed Sab's.
				C. verandah	..	..	..	1	...				
				Mud wall	..	..	..	..	3 R. yds				
1—227			Rudrappa ...	Land	28	27	69	..	..	Ambabayi's property ..	Own house ..	Do	Do
				Mud wall	..	..	..	..	5 R. yds.				
				Sundries	..	..	..	..					
				Road No. 8									
	118	619	Siddaiya ...	Land	31	20				Own house	Sampangi Naidu s ..	Do	Puttaiya's.
					13	6							
					26+26		209						
						×30							
					9								
				C. house	..	..	..	..	..				
				C. verandah	..	..	..	..	..				
				D. house	..	..	..	..	..				
				Plank ceiling	..	..	..	..	..				
				Mud wall	..	..	..	40	..				
				Sundries	..	..	..	..	14 R.yds				
	169	693	Puttaiya	Land	15	25	37	..	..	Lane	Kenchaiya's ..	Siddaiya's	Kenchaiya's.
					15								
				C. house	..	..	..	..	..				
				C. verandah	..	..	..	..	..				
				Mud wall	..	..	..	4	..				
				Sundries	..	..	..	..	3 R yds.				
	168		Siddaiya ..	Land		27	8	15	..	Do ..	Puttaiya's	Puttaiya's	Lane.
				C. house	..	..	..	..	..				
				C. Verandah	..	..	..	2	..				
				Sundries	..	..	..	..	..				

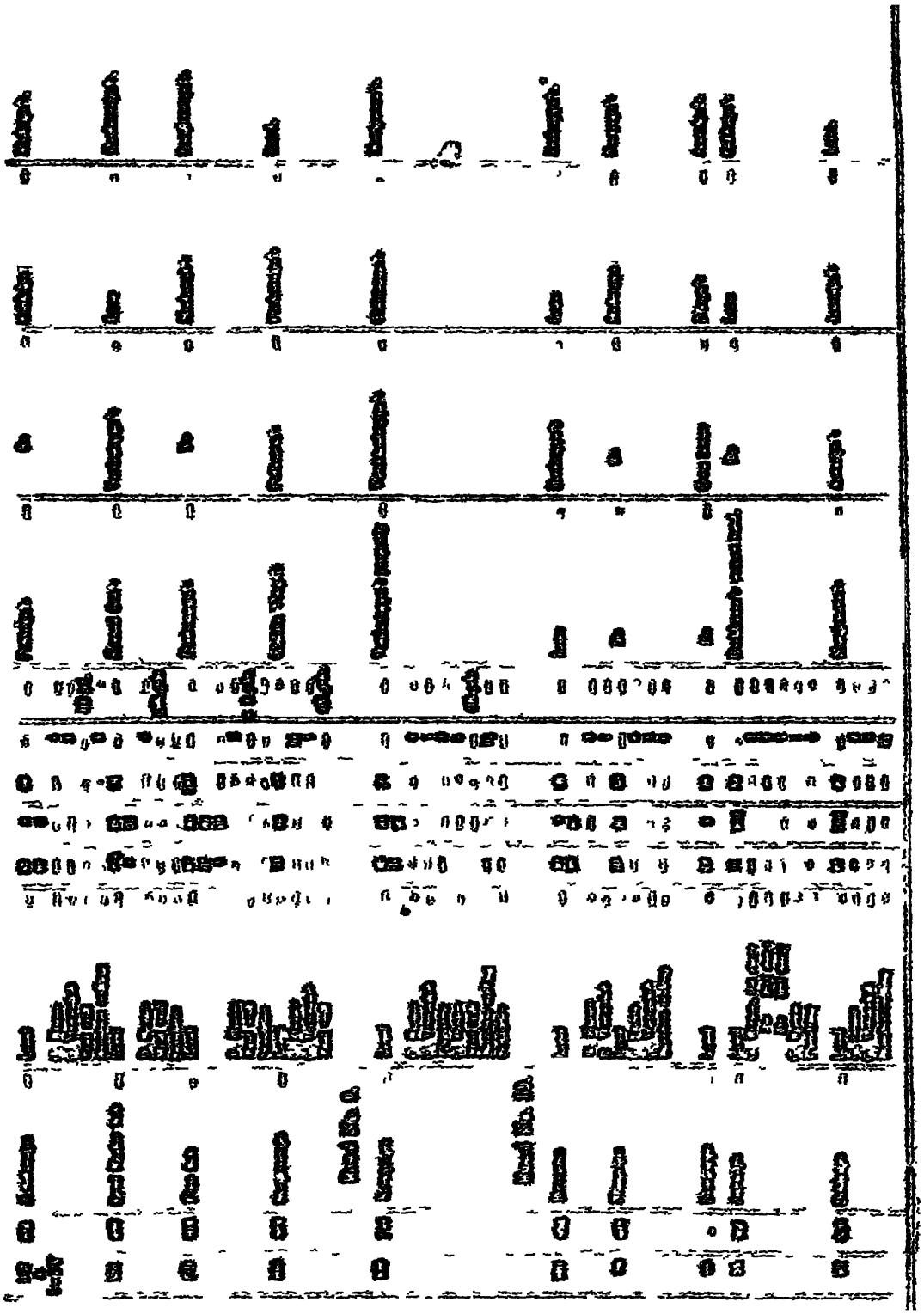

Statement of houses and lands required for a public purpose, etc.—*contd*

Serial No.	Plan No.	Door No.	Name of owner	Description of property	Extent in feet: East to west	Extent in feet: North to south	Area in superficial	No. of enhancement	Miscellaneous	East	West	North	South
	91	891 & 892	Venkatappa ..	Land C House C. Verandah Pial verandah Plank ceiling Privy Sundries	26	18	92	.. ..	.. ..	Own house	Vacant land ..	Venkatammanappa's ..	Doddanna's.
1—93			Doddanna ...	Land	17	26	44	..	..	Kalamma's ..	Lane	Giri Setty's ..	Road
			Road No. 12.										
	5	491	Subba Rao ,, ..	Land	26 46 ..	26 126 23	728	..	..	Subba Rao's	Murti Rao's	Road	Do.
				C. House C Verandah B. House Wall Privy Mud wall Well Sundries	.. ..	.. ..	.. ..	.. .. 10	.. .. .. 107 C.ft. 38 R.yds. ..				
	6	492	Ranyandaiya ..	Land C House C. Verandah	19	25	74	.. .. ..	.. .. ..	Do ..	Do	Subba Rao's ..	Do.
			Road No 13										
	11	497	Govinda Rao	Land C House C. Verandah Mud wall Well Sundries	21	198	864	.. ..	.. .. .. 15 R.yds. ..	Narasappa's	Krishna Rao's	Road ..	Do.
			Road No. 14.										
	50	543	Yatirajaiya	Land Mud wall Trees	23	9	23	.. .. ..	.. 11 R.yds. ..	Dasai Gauda's	Srikanta Sastri's ..	Drain ..	Own house
	49	542	Srikantasastri	Land Mud wall Trees	18	17	34	.. .. ..	.. 19 R.yds. ..	Yatirajaiya's	Ranganna's	Do ..	Do.

48	548	Venkatamma	Land	58	26	161			Srikanta's	Devanna's	Do	Do.
			C House				9					
			C Verandah				16					
			Sundries									
41		Devanna's	Land	11	15	18			Rangamma s	Ningamma's	Subba Rao's	Nanjundapp.'s.
1—41			Land	12	20	38						
				15	4							
			Mud wall					16R.yds.				
			Sundries									
1—43		Linsoji	Land	30	38	110			Devanna's	Subba Rao's	Do	Appajappa's.
			C House				6					
60	555	C Subba Rao	Land	57	18	114			Ningamma's	Krishna Sastri's	Own land	Own land.
			Brick in mud wall					162 C.ft.				
			Mud wall					13				
			Sundries									
48	596	Krishna Sastri	Land	56	18	170			Subba Rao's	Seshagiri Rao's	Choultry	Do.
			Brick in mud wall					44 C. ft.				
			Sundries									
38	595	Seshagiri Rao	Land	29	18	58			Krishna Sastri's	Putta s	Do	Own house
			Mud wall					9R.yds.				
			Trees									
65	318	Jowraiya and Puttaiya.	Land	100	18	200			Seshagiri Rao's	Road	Do	Do
			Brick in mud wall					310 C.ft.				
			Trees									
			Mud wall					6 R.yds.				
16	588	Chelva Pandit	Land	43	36	172			Road	Lane	Own house	Vacant land.
			C. house				11					
			C. Verandah				17					
			Plank ceiling				8					
			Bamboo ceiling				1					
87	587	Lakkaiya	Land	15	26	42			Do	Do	Lane	Nanjamma's property
			C House				5					
			Mud wall					2 R.yds.				
88	584	Nanjamma	Land	21	6	81			Do	Kalamma's	Lakkaiya's	Road.
				14	9							
				12	22							
			C House				3					
			C Verandah				5					
			Bamboo ceiling				9					
			Mud wall					17R.yds				
			Sundries									
137	641	Thimmamma	Land	10	12	32			Do	Lane	Vacant land	Matt.
138	642			16	10							
			C. House				5					
			C. Verandah				2					
109	610	Tayamma	Land	11	10½	29			Do	Thimmamma s	Thimmamma's	Subbamma's.
			C House				3					
			Bamboo ceiling				2					
112	613	Haralappachary	Land	24	30	80			Do	Thimmaraiya's	Yellappa's	Kamalamma's property
			C House				5					
			Bamboo ceiling				8					
			Mud wall					18R.yds.				
			Sundries									

Statement of houses and lands required for public purpose, etc.—contd.

Survey No.	Khata No.	Name of owner	Description of property	Extent in feet: East to west	Extent in feet: North to south	Area in square yards	No. of inhabitants	Miscellaneous	East	West	North	South
340	720	Nilakta	Land	60	60	400			Road	Puttanna's	Anhanna's	Hanumanta Rao's.
			C. House	41	25							
			C. Verandah	41	2							
			B. House	24	25							
			Flooring									
			Mud wall									
			Roof					10 Rupees				
122	720	Subbanna	Land			117			Venkatappa's	Kempanna's	Road	Road.
			C. House	25	25							
			C. Verandah	25	2							
			Pucka ceiling									
			Mud wall									
			Do.									
			Roof					9 Rupees 8 As.				
305	715	Gova Rama	Land			41			Lease	Hand	Rahimsa Sab's	Do.
			C. House	21	21							
			C. Verandah	21	2							
			Sundries									
58		Md. Hayath	Land			6			Hanmia Sab's	Lease	Own house	Poor Sab's property
			C. House	6	6							
			Sundries									
340		Dalimma	Land			20			Md. Hanmia Sab's.	Do	Poor Sab's	Md. Hanmia's.
			C. Verandah	18	2							
			Land	14	14							
			C. House	14	14							
			Sundries									
339		Md. Hanmia Sab	Land			4			Own land	Dalimma's	Own land	Own land
			C. House	5	5							
			C. Verandah	5	2							
57	718	Rama Rao	Land			57			Lease	Vasant lands	Road.	Road.
			C. House	14	14							
			C. Verandah	14	2							
			Sundries									
67	680	Gurraviya	Land			43			Do	Rahji Rao's	Manjunathiya's	Vasant land.
			C. House	15	15							
			C. Verandah	15	2							
			B. Ceiling									
			Mud wall									
			Sundries									
93	681	Manjunathiya	Land			69	10		Do	Do	Own house	Gurraviya's.
			C. Verandah	18	4							

84	540	Subbanna	Land C. house C. verandah Mud wall Sundries	33	40	147	... 3 5	33 R.yds.	Do	Do	Puttiah's	Road
86	814	Krishna Rao	Land C verandah Mud wall Sundries	18	11	28	2	8 R.yds.	Own land	Own land	Own land	Radha Bayee's.
86	815	Radha Bhayi	Land C house C. verandah D verandah Sundries	18	17	34	3 1 3		Do	Do	Krishna Rao's	Own land.
90	580	Ammannamma	Land C house C. verandah Sundries	19 19	11 11½	45	8 1		Lane	Girisetty's	Lane	Lakkaiya's.
89	590	Lakkannah	Land	18 18 9	11 1·0 17½	64			Do	Do	Girisetty's	Kalamma's.
1	...	Kalamma	C. house Land	11 11	45 28	88	3		Road	Doddanna's	Nanjamma's	Road.
59 300		Japhar Sab	Mud wall Land C. house Terrace Sundries	18½	16	26 64	9 S. feet	14R.yds.	Lane	Vacant land	Lane	Vacant land
78	508	Sheik Hussein	Land C. house C. verandah Mud wall Sundries	58	26	150	4 ½	18R.yds.	Do	Lane	Mahomed Sab's	Rajakhan's.
1 74	509	Voosa Sab	Land C. house C. verandah Bamboo ceiling Sundries	13	16	28	2 2 2		Do	Rajakhan's	Sheik Hussein's	Kamal Sab's
2 74	508	Kamal Sab	Land C house C. verandah Ceiling Sundries	13	18	23	2 3 2		Do	Abdul Latiff's	Voosa Sab's	Imambee's.
3 74	Do	Rasa Khan	Land C. house C. verandah Bamboo ceiling	84	26	9½	4 5 3		Voosa Sab's	Lane	Sheik Hussein's	Do
5 74	Do	Bashakhan Sab	Land C house C. verandah Bamboo ceiling Sundries	25	18	86	3 2½ 1		Imambi's	Do	Abdul Latiff's	Boodan Sab's.
4 74	Do	Abdul Latiff	Land C house Ceiling Sundries	25	8	28	4 1		Kamalsab's	Do	Raja kan's	Abdul Ghaffur's.

Statement

Serial No.	Plan No.	Door No.	Name of owner	Description of property									
	75	570	Wudan Sab	Land									
				C. house				4					
				C verandah				6					
				Bamboo ceiling				2					
				Wall					16R.yds.				
				Planks and sundries									
	1 (—, 76)	5 1 (—,—) 75 75	Common property	Land	30	9	20			Do	Do	Boodan Sab's	Hanumantha s.
				Wall					19R.yds				
				Sundries									
	1/75	570	Imam Bee	Land	16	10	20			Do	Gafoor's	Common property	Boodan Sab's.
				C house				2					
				Do				1					
				Bamboo ceiling				2					
	163	668	Venkatappa	Land	17 20	32 27	130			Peer Sab	Lane	Lane	Nanjamma's.
				D house				5					
				D. verandah				1					
				Sundries									
	259	817	Mudlappa Gowda	Land	58	10	112			Lane	Do	Do	Hayath Sab's.
				C. house				2					
				Do				3					
				Mud wall					14R.yds.				
				Sundries									
	260	816	Hyath Sab	Land	53	36	191			Do	Do	Nanjappa's	Hussain Sab's.
				C house				5					
				Do				9					
				Mud wall					11R.yds.				
				Bamboo ceiling				5					
				Sundries									
	1/68	561	Nanjundiah	Land	10 17	8 16	9 30			Do	Do	...sain Khan's	Own house
				C. verandah				3					
				Wall					2R.yds.				
				Do					9 do				
				Sundries									
	1/76	57[1]	Hanumantha	Land	9	7	9			Do	Nanjundiah's	Do	Lane.
				Brick wall					112 C.ft.				
				Sundries									

Block No. 50.

1	28	...	Subbayyasastri	Land	16	98	15½			Conservancy lane	Sundaramma's property	Road	Conservancy lane
				Tiled house				4					
				Do				5					
				Tiled verandah				4					
				Mud wall					9 R.yds.				
2	34	351	Do	Land	11	88	71			Road	Aiyamma's property	Conservancy lane	Do
				Tiled verandah				4					
				Mud wall					14 R.yds.				
				Well					1 L. S.				
				Trees									
3	20	...	Narayana Rao	Land	20	24	58			Seenappa's property	Seshappa's property	Do	Road
				Mud wall					10 R.yds.				
				Well					1 L. S.				
				Trees									
4	19	...	Srikantiah and Nanjundaiya.	Land	24	18	48			Narayana Rao's property	Kamala Bai's property	Do	Own house and road.
				Mud wall					10 R.yds.				
				Trees					L. S.				
5	16	...	Appajappa	Land	20	90	200			Subbaiya's vacant land.	Subbaiya's property	Do	Road
				Tiled house				9					
				Do				8					
				Do				2					
				Tiled verandah				6					
				Plank ceiling				6					
				Bamboo ceiling				8					
				Mud wall					9 R.yds.				
				Sundries					L. S.				
6	13	331	M. Ramanna (Advocate).	Land	68	17	198			Conservancy lane	Road	Venkatanarasappa's property.	Doraswamy's property
				Tiled house				4					
				Tiled verandah				4					
				Brick wall					165 C.ft.				
				Mud wall with brick basement.					17 R.yds.				
				Well and concrete flooring					L. S.				
7	8	326	Subba Setti	Land	20	12	37			Halagachary's property	Do	Vasanthamma's house	Gally
				Tiled house				4					
				Bamboo ceiling				2					
				Mud wall					10 R.yds.				
				Sundries					L. S.				
8	11	330	H. Venkatanarayanappa.	Land	20 30	15 25	188			Open space	Do	Gally	Ramanna's house.
				Tiled house				6					
				Tiled verandah				5					
				Pial do				8					
				Bamboo ceiling				8					
				Mud wall					14 R.yds.				
				Sundries					L. S.				
9	7	325	Vasanthamma	Land	33	18	60			Halagachary's property	Do	Conservancy lane	Subba Setty's property
				Tiled house				4					
				Tiled verandah				3					
				Bamboo ceiling				2					
				Mud wall					8 R.yds.				
				Sundries					L. S.				
10	9	328	Halagachary	Land	37 19	42 13	140			Vacant land	Subba Setty's property	Do	Open space.
				Tiled house				10					
				Tiled verandah				2					
				Plank ceiling				2					
				Sundries					L. S.				

Statement of houses and lands required for a public purpose, etc.—*contd.*

Serial No.	Plan No.	Door No.	Name of owner	Description of property	Extent in feet: East to west	Extent in feet: North to south	Area in square yards	No. of inhabitants: Males	No. of inhabitants: Females	No. of inhabitants: Miscellaneous	East	West	North	South
11	6	A	Gavarasamma ...	Land	27	7	42				Open space ...	Road ..	Venkatamma's property	Conservancy lane
		324		Tiled house										
				Tiled verandah										
				Bamboo ceiling										
				Mud wall										
				Sundries						3 M.yds.				
12	5	326	Venkamma	Land	23	12	55				Do ..	Do ...	Subbaiya Sastri's property	Gowramma's property
				Tiled house										
				Tiled verandah										
				Mud wall						10R.yds.				
				Well						L. S.				
				Sundries										
13	4	328	Subbaiya Sastri ...	Land	23	42	176				Do ..	Do	Gully ...	Venkamma's property
				Tiled house										
				Tiled verandah										
				Pial verandah										
				Bamboo ceiling										
				Mud wall						10R.yds.				
				Well						L. S.				
				Sundries										
14	3	329	Kalla Hanumanth-appa.	Land	21	9	21				Thimmappaiya's property	Do ..	Channakesaviya's property	Subbanna's Garadi.
				Mud wall						3 R.yds.				
15	1—43	...	Ramaswamy	Land	60	14	93				Rapanubba Rao's house.	Narasinga Rao's property	Road ...	Conservancy lane.
				Sundries						L. S.				
16	45	...	T Rama Rao ...	Land	18	165	367				Rapanubba Rao's property	Do	Ramaswamy's property...	Do
					14	20								
				Mud wall						22R.yds.				
				Sundries						L. S.				
17	23	325	Lakshminarasappa..	Land	23	23	116				Adinarayana Setti's property.	Conservancy lane ..	Conservancy lane ...	Do
					23	12								
				Tiled house										
				Tiled verandah										
				Bamboo ceiling										
				Mud wall										
				Sundries						12R.yds.				
18	1—22	..	Adinarayana Setti	Land	23	67	126			L. S.	Temple	Lakshmi Narasappa's property.	Do ...	Do
				Well										
				Trees						1				
19	22	1	Thammaiya ..	Land	23	23	97			L. S.	Narayana Sastri's property.	Conservancy lane ..	Do ...	Subba Rao's property
				Tiled house										
		330		Do										
				Do verandah										
				Well						1				
				Sundries						L. S.				

47	477	Nilagiri Puttamma, son of Kariyanna.	Land	55	154	961			Raja Rao's	Raghunatha Rao's	Road	Lane.
			C house				6					
			C. verandah				20					
			Mud wall					54 R.yds.				
			Well									
			Sundries									
44	479	Ramaiya	Land	30	21	70			Raghunatha Rao's	Nagamma's	Do	Own land
			C. house				6					
40	485	Sura Raya	Land	35	26	134			Nanjundachari's	Balaiya's	Do	Own house.
				8	16							
			C house				5					
			Verandah				10					
			Brick wall					84 C.ft.				
18	239 240	Rami 1 Nanjamma	Land	26	46	153			Appaji's	Dhadurappa's	Do	Road.
				31	28	75						
				6	15	10						
			Tiled house				9½					
			Do verandah				13					
			Mud wall					7 R.yds.				
			Bamboo ceiling				3½					
			Sundries									
16	340	Halgachari and Kapanachari	Land	8	40	36			Gali	Own house	Galli	Multani's.
			Tiled house				3					
			Sundries									
4	338	Subba Jowis	Land	6	23	19			Do	Do	Venkoji's	Venkamma's.
			Mud wall					8 R.yds.				
37	339	Venkoji	Land	22	15	37			Do	Venkamma's	Open land	Subba Jois's.
			D house				3					
39	495	Balaiya	Land	18	54	165			Chaluvaiya's	Own house	Road	Open land.
				15	29	73						
			C. house				5					
			C verandah				3					
			C. house				6					
			C verandah				3					
			Bamboo ceiling				4					
31	...	Subba Rao and Rama Rao	Land	6	26	16			Road	Do	Lane	Road
			Mud wall					12 R.yds.				
15	349	Munikamaiya	Land	10	50	56			Seshagiri's	Puttamma's	Do	Lane.
			C. house				2					
			C. verandah				2					
			Mud wall					15 R.yds.				
6	324	Gouramma	Land	60	7	47			Narasinga Rao's	Lane	Chaluvaiya's	Do
			C. house				1					
			C. verandah				4					
			Mud wall					9 R.yds.				
			Sundries									
36	3 351	Puttamma	Land	10	15	17			Iyamma's	Own land	Lane	Own house.
			C. house				3					
			Wall									
			Sundries									
33	488	Narasinga Rao	Land	30	75	200			Nagamma's	Appanaiya's	Narasimhamurthi's	Lane.
			C. house				9					
			C. verandah				5					
			Ceiling				1					
			D house ruined				2½					
			Mud wall					26 R.yds.				
			Sundries									
21	348	Manamma mortgage to Srinivasa Jois	Land	18	86	124			Thimmappa Setti	Lakshmi Bayi's	Lane	Road.

Statement of houses and lands required for a public purpose, etc.—*contd.*

Serial No.	Plan No.	Door No.	Name of owner	Description of property	Extent in feet: East to west	Extent in feet: North to south	Area in square yards	Number of schedule	Measurements	East	West	North	South
				Block No. 44.									
	10	640	Mohadin Khan Sah.	C. house	18	22	46			Road	Lane	Road	Sibbalya's
				C. verandah									
				Do									
				Ceiling									
				Mud wall									
				Wall and sundries									
	7	638	Ahobala Rauja	Land	18	22	36		71 Sq. yds.	Do	Do	Do	Oya house
				D. house									
				Mud wall									
				Land									
				Mud wall									
	51	676	Puttanna	Wood work house						Open land	Sibbanni's	Lane	Do
				Joists									
				Terraced									
				Land									
				Mud wall, trees and sundries									
	33	677	Sibbanni	Land	15	15	17		97 Sq. yds.	Shri Sayi's	Seddi's	Do	Do
				Mud wall									
				Do					113 Sq. yds. 6 R. yds. 60 Cub.				
				Brick wall									
				Sundries									
	34	678	Appaiya Seddi	Land	10	10	18		100 Cub. yds.	Do	Vijendra Maro's	Do	Do
	35	679	Gopinda Seddi	Land	10	10	21		161 Sq. yds.	Rukmamani Seddi's			
				Mud wall									
				Sundries									
	31	410	Puttanna	Land	18	18	116			Hanuman Seddi's	Lakshmaiya's	Road	Road.
				C. verandah									
	5			C. house									
				Verandah									
				Sundries									
	31	427 & 428	Dasappa	Land	18	18	76			Ugraiya's	Road	Do	Do
	6	428	⑨	C. house									
				C. verandah									
	31	415	Rama Seddi	Mud wall									
				Land					75 Sq. yds.	Lane	Hanuman Seddi	Do	Do
	1			C. house									
				C. verandah									
				Do									
				Cadjan									
				Wall									

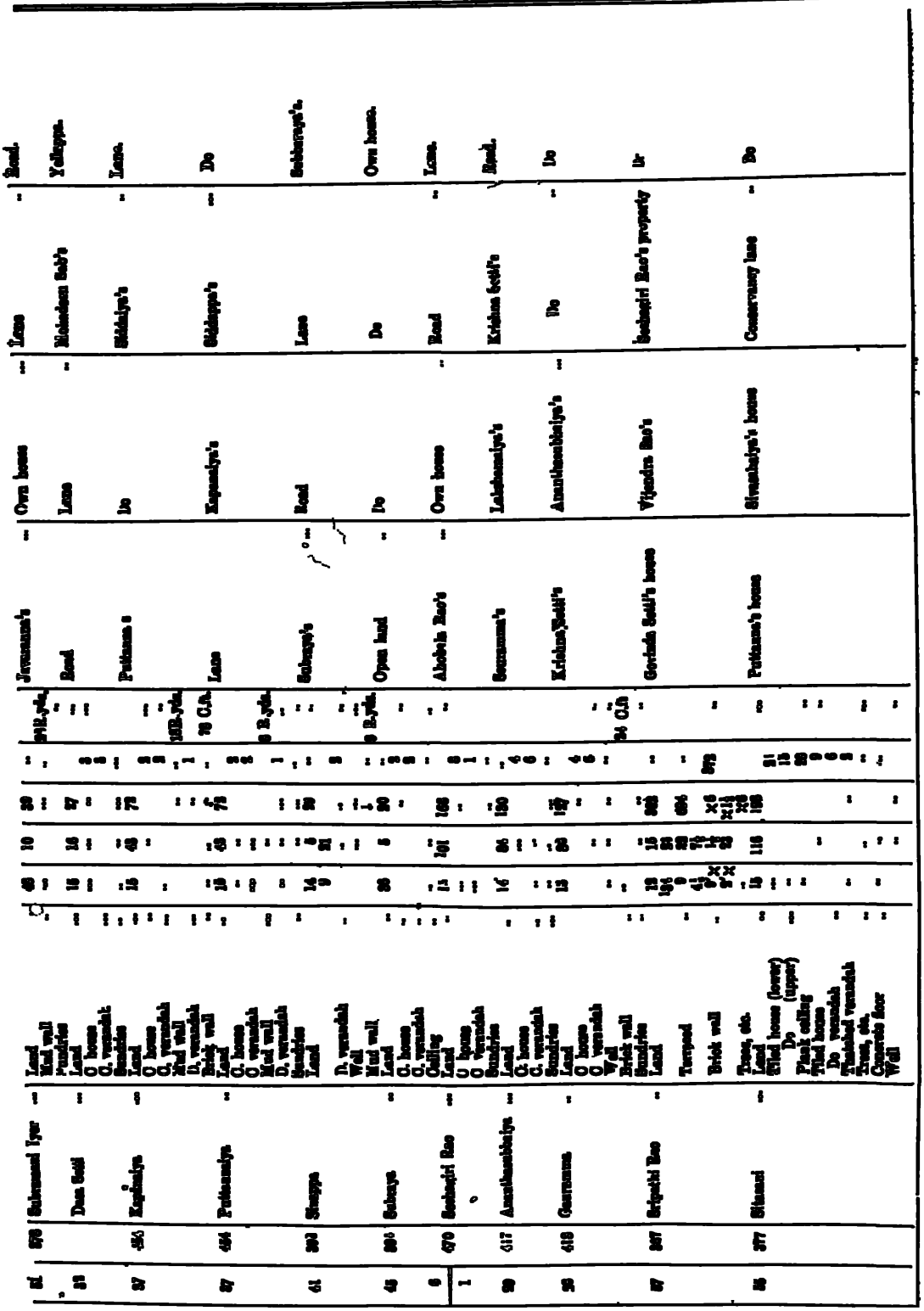

Statement of houses and lands required for a public purpose, etc.—*contd.*

Serial No.	Door No.	Name of owner	Description of property	Extent in feet: East to west	Extent in feet: North to south	Area in square yards	Number of enhancements	Miscellaneous	East	West	North	South
6	1	Bokkanna	Land Tiled house Pial verandah Bamboo ceiling Mud wall Do	40	61	180		108 yds. 68 yds.	Durgaiya's	Road	Nanjaiya's	Owner's.
7	48	Holeyanna	Land Tiled house Do Pial verandah Bamboo ceiling Mud wall	40	61	180		108 yds.	Durgaiya's kola	Do	Owner's house	Ramachetti's house.
8	324	Hanjaya	Land Tiled house Do Pial verandah Do Mud wall Bamboo ceiling	40	18	80		68 yds.	Do	Do	Conservancy lane	Hathanna's house.
9		Sinnaya	Land Tiled house Do Pial verandah Bamboo ceiling	41	97	193			Owner's	Do	Rama Rao's house	Conservancy lane
9	49	Sinnaya	Land Tiled house Bamboo ceiling Bunkries	40	18	80			Rafiulya's house	Owner's	Rama Rao's	Do
10	50	Nagana Rao	Land Tiled house Pial verandah Do Mud wall Thatched house Pial verandah Wall Bamboo ceiling Mud wall Outward house	40	180	800	10	108 yds.	Uyappa's house	Rahgiri Rao's house	Road	Do



Statement of houses and lands required for a public purpose, etc.—*contd.*

Serial No.	Plan No.	Door No.	Name of owner	Description of property	Extent in feet: East to west	Extent in feet: North to south	Area in square yards	Number of cubicasons	Miscellaneous	East	West	North	South
15	1 to 7	470	Bhoshagiri Rao	Land	41	8	1017			Conservancy lane	Ganga Bayi's House Brahmin	Road	Conservancy lane.
				Tiled house	66	65		28	Hill plinth				
				Do									
				Tiled verandah									
				Mud wall									
				Plank ceiling									
				Bamboo ceiling									
				Sundries, etc.									
16	6		Srinivasa Das	Land	15	100	207	14		Seshagiri Rao's house	Temple	Do	Do.
				Tiled house				9					
				Thatched house				6					
				Plank ceiling				6					
				Trees, etc.				6					
17	35	465	Kris na Setti	Land	15	98	91	6		Gulli	Road	Kapaiya's house	Gulli.
				Mud wall	33	7							
				Sundries, etc.	33								
18	1	468	Chennappa	Land	36	97	103	10	Hill plinth	Road	Gulli	Dum Setti's house	Mamul Sub's house.
	36			Tiled house	36	10		10					
				Do verandah									
				Bamboo ceiling									
				Sundries, etc.									
19	36	464	Thimma Jangama	Land	30	88	197	6	Hill plinth	Gulli	Road	Gulli	Gulli.
				Tiled house				6					
				Do verandah									
				Mud wall									
				Bamboo ceiling									
				Brick wall									
				Cement flooring									
				Sundries									
20	36	468	Govinda	Land	15×12½×6	104	108	—	Hill plinth	Mamul Sub's house	Gulli	Chennappa's house	Do.
				Tiled house	30								
				Sundries, etc.									
21	36	448	Mamul Sub	Land	33	71	55	6		Road	Govinda's house	Do	Do.
				Tiled house	33			6					
				Bamboo ceiling									
				Sundries, etc.									

25	31	416	Shesiahi Narayan Setti.	Land Tiled house (lower floor) Do (upper floor) Tiled verandah Plank ceiling Bamboo ceiling Tiled house Do verandah Pial verandah Well Sundries	...	22	22	200	12 6 6 14 6 6 6 6 1 ...	...	Road ..	Galli ..	Galli ..	Road.
26	27	-	Mannar Krishna Setti	Land Tiled house Plank ceiling Tiled house Sundries	...	6	28	21	... 7 3 1 ...	-	Mahomed Sait's house ..	Gannaman's house	Owner's house	Do
24	26		Mahomed Sait	Land Tiled house (lower) Do (upper) Plank ceiling Sundries	...	10	6	7	... 1 1	...	Vital Rao's house	Mannar Krishna Setti's house ..		
23	25	...	Vital Rao ..	Land Tiled house (lower) Do (upper) Sundries	...	10	6	7	... 1	...				
22	24	...	Madayyan ..	Land Tiled house (upper) Shop doors Sundries	...	17	6	11	... 3	...	Mosque ..	Vital Rao's house -	Do	Do
27	29		Mosque Mutvalli Mahomed Sab.	Land Terraced Tiled house Shop door Sundries	...	8	40 9	36 8	... ... 6 ...	...	Mahomed Sait's house ...	Nadimpanna's house -	Mosque ..	Do
28	1 32		Mahomed Sait ...	Land Terraced Tiled house Plank ceiling Sundries, etc.	...	10	7	8	... ... 1 ...	...	Nanumiya's house ...	Mosque ..	Owner's house ...	
29	2 33		Nanumiya	Land Terraced Do (lower) Do (upper), Plank ceiling Sundries, etc.	...	15	38	36	... ... 3 3 ...	...	Road	Mahomed Sait's house	Do ..	Do
30	53	576 •	Sonni ...	Land Tiled house Do verandah Well Trees, etc. Stone flooring Concrete flooring Bamboo ceiling	...	10	116	120	... 15 6 ... 1 4	...	Sithanni's house ...	Appaiya Setti's house ..	Conservancy lane .	Do

By Order,
C S. BALASUNDARAM IYER,
Offg Secy to Govt., Gen. & Rev. Depts

5782

R.S 11] 1907 8

GENERAL AND REVENUE SECRETARIAT

(Municipal)

NOTES.

File. No. 229

FILE HEADING

Sanitary Improvement of No III Drainage area of the Mysore City.

From The Chairman of the Board of Trustees for the Improvement of the City of Mysore.

No 666 Dated 12 2 08 Received 14 2 1908

Diary No. 5782	Enclos.	Spare Copies	Serial No 7

BRIEF ABSTRACT OF LETTER.

Submits a declaration for the acquisition of properties in Blocks Nos 47, 46, 45, 58, 57, 56 and 54 of No III Drainage area.

NOTES AND ORDERS

Draft order and Notification are submitted for approval & other orders of the Commissioner.

MBK 17/2/08

5770 17-2 1908

Draft altered as per [illegible] 17/2/08

Mat[illegible]

Issued 19/2

Norms—First sheet.

GPB—30,00[illegible]

[illegible 12]
[illegible]rol and Revenue Secretariat

Land File No. 229 of 1907-08

Serial No.

8 To the Chairman of the Board of Inquiry for the Improvement of the City of Bangalore, No 8328 of 21.2.08. Requests that the enclosed for record in this Office the maps of the blocks in question showing therein the properties to be acquired.

9 From do No 675 of 25.2.08 & Stte that he had already submitted a set of maps with his No 627 of 2.10.07 & forwards another set of them as required.

Sub with draft forwarding the declaration statements to the Comptr. for the usual orders of Govt.

[illegible] 29.2.08

4/3/08

Draft approved

[illegible] 7/3/08

10 S.O. No 8984 Dt 10.3.08 to the Chairman Improvement Board Bangalore Sanctions the acquisition of properties referred to

Note—Contin sheet.

[illegible]

E. S 12]
General and Revenue
Secretariat

File No. 229 of 190 7-08

Serial No.	
	as the above.

Note—Contn sheet

Mysore City Improvement Trust Board,

Chairman's office,

Mysore, Dated, 12th February...1908.

No. 666
Enc. 7 block explans

Ml 229-07 S(7 D5782

From

D.Sitarama Rao, Esquire,

Chairman of the Board of Trustees,

Mysore City Improvements.

To

C.S.Balasundaram Iyer, Esquire, B.A.,

Offg Secretary to the Govt. of H.H. the Maharaja of Mysore, Genl. and Rev. Deptts.

Sir,

3 in Ml 73 of 229 07

In continuation of this office letter No.659 of the 28th ultimo, I have the honor to forward for publication in the Mysore Gazette under your signature, as required in sec. 18 (1) of the Mysore City Improvement Regulation, a statement of properties in the marginally noted blocks of No.III Drainage area of the Mysore City, and to request that 25 printed spare copies of the same may kindly be ordered to be sent to this office for reference.

Block Nos. 47, 46, 45, 58, 57, 56 & 54.

I have the honor to be,

Sir,

Your most obedient servant,

D. Sitarama Rao

Chairman.

E.S.S.

1905

From

The Chairman
City Improvement Trust Board Mysore.

To

The Secretary to the Govt. of
H.H. the Maharaja's Govt.
Genl. & Revenue Depts.

Dated 12th February 1906

Despatched 12th February 1906

Received

General No. 666
No.

Enclosure No. 7 Block plan
Sanitary

Forwards for publication a Statement of properties of certain blocks of land in III Drainage area proposed for acquisition.

G R S. 28]

File No. 229 of
Serial No.

Diary No of letter replied to 5782

Proceedings of the Government of His Highness the Maharaja of Mysore

GENERAL AND REVENUE SECRETARIAT
(Revenue)

, the 190

Date of issue 21-2-08

Signed by

READ—

Letter No 6666 dated the 12th February 1908 from the Chairman of the C.I.D. of Trustees for the Improvement of the City of Bangalore submitting, with reference to ~~Order (Revenue) No.~~ G.O. No 3750-3 in F.229 of 07-08 dated the 23rd January 1908, a declaration for the acquisition of certain properties in Blocks Nos 47, 46, 44, 58, 57, 56 and 54 of Ward III Drainage area in the Bangalore City for public purposes

over

SUBJECT

GPB—10,000—10-4-08

the Signature of the
Collector

5782

Order thereon No 8328 dt 21-2-08
ml 229-07

The declaration required
in the above will be
forwarded to the Compiler
of the Jaipore Gazette
for publication in the
next issue with the request that he will supply
first 25 spare copies
thereof to the Chairman
and Six copies to the
Secretary

Issued enough without delay

"2" The Chairman will
Indicate by the marks of the Locality
in question showing thereon the property
to be acquired. 17/2/08
for Dy Secretary
Sd 15/2/08

To

The Chairman of the
Board of Trustees for the
Improvement of the City of Jaipore

Jaipur
20/2

Mysore City Improvement Trust Board,
Chairman's office,
Mysore, Dated, 25th February..190[illegible].

No. 675
Misc. Rec.

From

D.Sitarama Rao, Esquire,
Chairman of the Board of Trustees,
Mysore City Improvements.

To

C.S.Balasundaram Iyer, Esquire, B.A.,
Offg. Secretary to the Government of H.H the
Maharaja of Mysore, Genl. and Rev. Depttt.

Sir,

With reference to Govt. Pro. No.8328/Ml.229-07 of the 21st instant, I have the honor to report that a set of maps showing the properties to be acquired in the several blocks comprising this portion of No.III Drainage area of the Mysore City, had been submitted in duplicate with this office letter No.627 of the 2nd October 1907, along with the estimate, but only the original copies of these plans were returned to this office with Govt. Pro. No.5950-8/Ml.229-07-2 of the 20th December 1907 sanctioning the estimate. However, another set of ferrotyped copies of these maps showing the properties to be acquired in block Nos.47, 46, 45, 58, 57, 56, and 54 referred to in the Govt. Pro. under reply, and of the properties in block Nos.48, 49, 50, and 44, is now forwarded for record as directed.

I have the honor to be,
Sir,
Your most obedient servant,

D. Sitarama Rao
Chairman.

M S S.

1908

From

The Chairman
City Improvement Trust Board Mysore

To The Secretary to the Gov
of H.H. the Maharaja of
Mysore, Genl. & Rev. Dept

Dated 25th February 1908.

Despatched

Received

General No 67-
No

Enclosure No. Two

Submits for orders copies
of plans of blocks comprised
in III Drainage area showing
the properties therein proposed
ed for acquisition

G.R.S 28]

File No. 229-0
Serial No. 16

Diary No of letter replied to _____

Proceedings of the Government of His Highness the Maharaja of Mysore

GENERAL AND REVENUE SECRETARIAT.
( )

, the 190

Date of issue 10-2-08

Signed by

READ.—
Correspondence cu-
rrent with letter
No 675 dated the 25th
February 1908, from the
Chairman of the
Board of Trustees for
the improvement of the
City of Mysore, submitting
with reference to Govt. Disp
No 5956-3 dated the
Mull (229-0)-2
20th December 1907
a declaration for the
acquisition of certain
properties in Block
over

ORDER THEREON.—No

L

SUBJECT

No. 4) 46, 45, 58, 57, 56
and 54 of No. II Drainage
Area in the Purpose of
for improving the sanitation
of the locality, and
(2) forwarding another
set of the maps of the
blocks, marking thereon
the several properties
to be acquired

Order thereon 8984 mins. of 310-2 od.
The declaration
statement will be
forwarded to the
Commissioner, Purpose Gazette,
for publication in the Gazette,
with the request that
he will supply the
Chairman with 25
spare Copies thereof
and the Secretariat
with 6 Copies.

2. If in the Course

(R.S 27]

GENERAL AND REVENUE SECRETARIAT

(Continuation Sheet draft form.)

Added as per
1 = 1 = 3 Plans & 5 Plans
in all = 9 Plans
= 3 (Plans)

of actual work, any slight alterations are made in the plans, a map in conformity with the finished actual work should, when the work in any tract is completed, be submitted for the record in the Office

2 Drafts

Ans
9/3/08

43/08
Dey
C.
4/3/08

Do/ The Chairman of the Board of Trustees for the Improvement of the City of Mysore

9/3 4/3/08

GENERAL

MYSORE CITY IMPROVEMENT TRUST BOARD

No. 12923—*M.* 229-07-18, *dated* 12*th June* 1908

Under Section 18 (1) of the Mysore City Improvement Regulation, III of 1903, it is hereby declared that the properties detailed below are required for a public purpose, that is, for widening the City Magistrate's Court road in Block No. 33 of No. III Drainage Area, Devaraj Mohalla, Mysore City, for which an estimate was sanctioned in Government Order No. 12921-2—MI 229-07-17, dated 12th June 1908.

Serial No.	Plan No.	Door No	Name of owner	Description of property	Extent		Area in square yards	Miscellaneous	Number of valuation	Boundaries			
					East to west	North to south				East	West	North	South
1	8	2011	Annaji Rao, son of Lakshman Rao	Land	66	22	161		...	Road	Kamalamma's house	Road	Ramachandra Rao's house.
				Tiled house	..	...	..	..	15				
				Mahady	...	...	..	...	6				
				Plank ceiling	...	...	..	..	9				
				Tiled verandah			..	...	3				
				Brick wall	...	...	...	...					
2	9	2012	Kamalamma	Land	39	31	221	..	...	Annaji Rao's house.	Ramasubbam's house	Road	Do and Ramanna's houses.
				Lower storey	..		..		15				
				Mahady	...	...	..	...	5				
				Arum-lady	...		..	..	5				
				Plank ceiling	...	...	...	..	7				
				Tiled verandah	...	...		...	5				
				Pial verandah	..	...	...		5				
				Trees etc	...	...	..		...				
3	10	2013	Ramasubbaram	Land	71+36	33+15	975		..	Kamalamma's house.	Road	Road	Do and Ramanna's house.
				Lower storey	2	2							
				Mahady	...	..	...	..	21				
				½ do	...	..	..	..	7				
				Plank ceiling	...	..	...	...	14				
				Bamboo ceiling	...	..		...	10				
				Tiled verandah	...	...	...	..	4				
				Concrete flooring	...	...	..	..	4				
					...	...		...	..				